











Village of Nunda

Election Districts 2016

Livingston County



-  Polling Site
-  Election District
-  Town Boundary
-  Village Boundary
-  State Highway
-  County Highway
-  Town Road
-  Village Road
-  Private Road
-  Hydrography

Polling Site Address

#1: Nunda Fire Hall
4 South State Street

Map created by the Livingston County
Planning Department: September 2016
M:\ARCVIEW\el\dist\General Elections\2016\1
VNundaElectionDistrict2016.mxd



Town of Nunda

