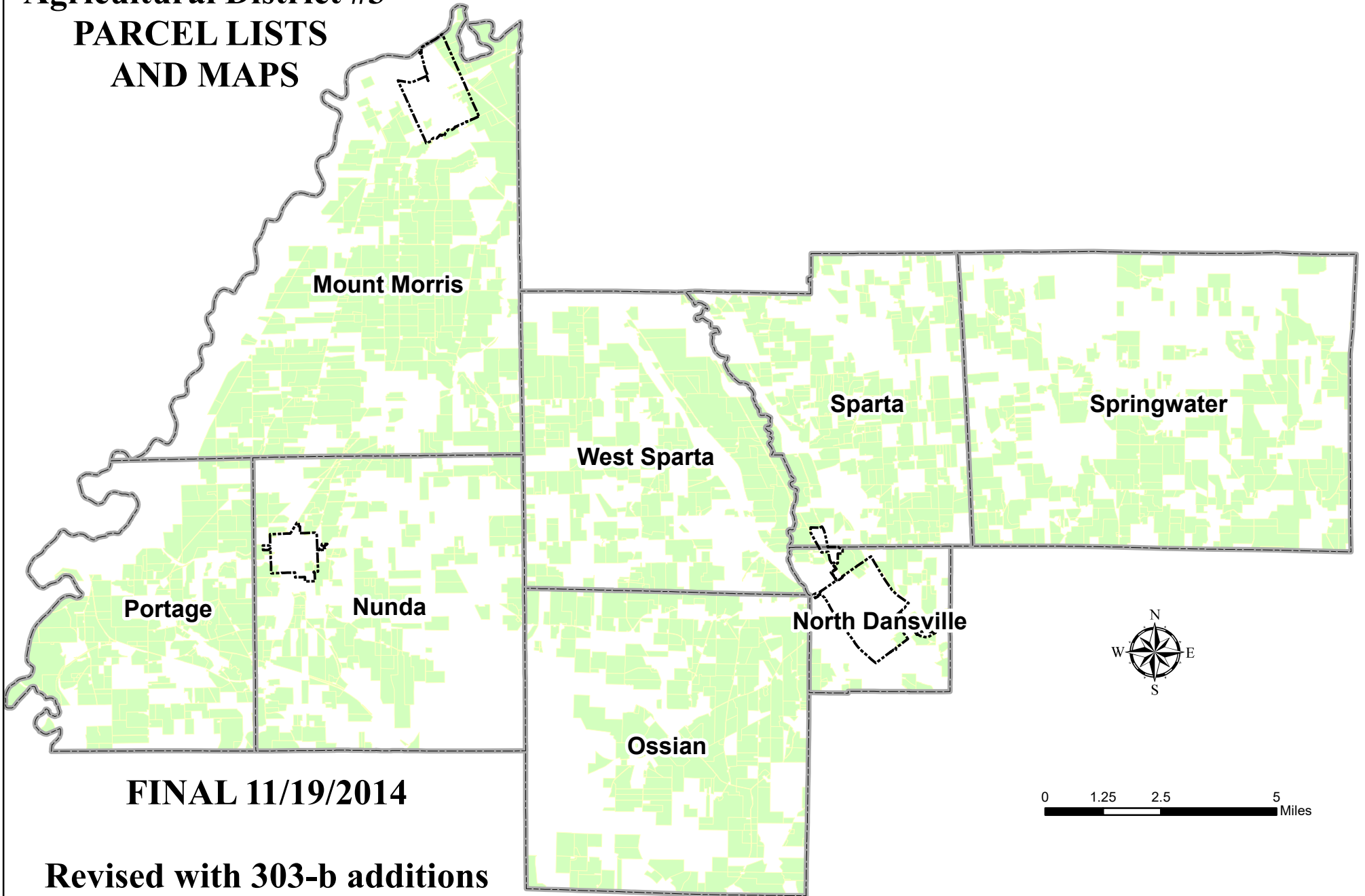
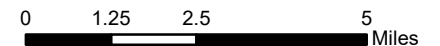



**Agricultural District #3  
PARCEL LISTS  
AND MAPS**



**FINAL 11/19/2014**

**Revised with 303-b additions  
through March 2020**



## Addendum: 303b Additions since 2014

<b>Year Added: 2015</b>					<b>Old Farm #</b>
<b>Town Name</b>	<b>Tax Map #</b>	<b>Farm #</b>	<b>Parcel Acres</b>	<b>Parcel Owner Name</b>	
Town of MT. Morris	157.-1-27.111	30943	37	Lewis, Robert P.	
Town of MT. Morris	157.-1-27.112	30943	51	Lewis, Robert P.	
Town of Ossian	221.-1-28.11	31229	136.24	Ossian LLC	
Town of Ossian	221.-1-57	31229	18.82	Ossian LLC	
Town of Sparta	148.-1-14.111	30841	161.52	Kaszuba, Shenn	
Town of Springwater	150.-2-6	31903	19.4	LD Gnau Inc.	
Town of Springwater	150.-2-9.114	31903	60.1	LD Gnau Inc.	

<b>Year Added: 2017</b>					<b>Old Farm #</b>
<b>Town Name</b>	<b>Tax Map #</b>	<b>Farm #</b>	<b>Parcel Acres</b>	<b>Parcel Owner Name</b>	
Town of Mt. Morris	157.-1-40.11	31905	145.3	Ellen Benjamin, Henry Rappleyea	
Town of Mt. Morris	145.-1-13.11	31447	27.16	Schrier, Karl L.	
Town of Mt. Morris	145.-1-14.1	31743	16	Weaver, Kenneth J. Jr	
Town of Ossian	224.-1-12.11	31782	148.4	White, Weimar W.	

<b>Year Added: 2018</b>					<b>Old Farm #</b>
<b>Town Name</b>	<b>Tax Map #</b>	<b>Farm #</b>	<b>Parcel Acres</b>	<b>Parcel Owner Name</b>	
Town of Sparta	148.-1-30.31	31761	23.5	Wengerd, Joseph L.	
Town of Springwater	164.-1-27.14	31724	8.92	Walker, Donald L.	
Town of West Sparta	173.-1-17.116	30108	4.86	Bennett, Pamela I.	
Town of West Sparta	173.-1-7.15	30343	35.15	Cotter, Kreag R.	

<b>Year Added: 2019</b>					<b>Old Farm #</b>
<b>Town Name</b>	<b>Tax Map #</b>	<b>Farm #</b>	<b>Parcel Acres</b>	<b>Parcel Owner Name</b>	
Town of Ossian	212.-1-6	30068	1.3	Charles & Theresa Bancroft	

# Parcels Listed by Farm Number

## Parcels Included in Ag District #3 by Farm #

Parcel Owner Name	Tax Map #	Acres	Parcel Address	Town Name
<b>30004 Abraham, William J.</b>				
30004 Abraham, William J.	178.-1-39.31	19.5	8913 Strutt St	Town of Springwater
30004 Abraham, William J.	178.-1-38	48.2	Schwab Hollow Rd	Town of Springwater
<b>30005 Acito, Dean</b>				
30005 Acito, Dean	123.-1-23.112	46.5	6870 Mt Morris-Nunda Rd	Town of MT. Morris
<b>30007 Acomb, Robert</b>				
30007 Acomb, Robert	225.-1-35	106.1	Poags Hole Rd	Town of Ossian
30007 Acomb, Robert	225.-1-41.2	42.5	County Line	Town of Ossian
<b>30008 Adams, Holly</b>				
30008 Adams, Holly	196.-1-25	15.3	607 Stilson Rd	Town of Portage
<b>30009 Adams, John W.</b>				
30009 Adams, John W.	182.-1-3.1	96	9298 Short Tract Rd	Town of Portage
<b>30016 Alexander, Frank</b>				
30016 Alexander, Frank	204.-1-23.1	90.3	6354 Sterner Rd	Town of North Dansvill
<b>30018 Alfieri, Theodore L.</b>				
30018 Alfieri, Theodore L.	222.-1-18.141	17.2	Poags Hole Rd	Town of Ossian
<b>30019 Alioto, Paul</b>				
30019 Alioto, Paul	204.-1-25.1	24.33	11501 Mendoleine Rd	Town of North Dansvill
<b>30021 Allen, Joseph</b>				
30021 Allen, Joseph	222.-1-12.2	35	Mccurdy Rd	Town of Ossian
<b>30023 Ames, Shelly</b>				
30023 Ames, Shelly	163.-1-12.112	11.8	Mt Pleasant Rd	Town of Sparta
30023 Ames, Shelly	163.-1-12.12	8.24	6404 Mt Pleasant Rd	Town of Sparta
<b>30024 Ana Estates Corp</b>				
30024 Ana Estates Corp	172.-1-13.2	15.33	Shaw Rd	Town of West Sparta

## Parcels Included in Ag District #3 by Farm #

Parcel Owner Name	Tax Map #	Acres	Parcel Address	Town Name
<b>30026 Anderson, Melissa Helen</b>				
30026 Anderson, Melissa Helen	171.-1-8	51.1	8694 Scipio Rd	Town of Nunda
<b>30027 Anderson, Stewart H.</b>				
30027 Anderson, Stewart H.	148.-1-5.113	105	5003 Anderson Rd	Town of Sparta
30027 Anderson, Stewart H.	148.-1-11	20.2	Groveland Station Rd	Town of Sparta
30027 Anderson, Stewart H.	148.-1-7.122	11	Groveland Station Rd	Town of Sparta
<b>30030 Anselm, Robert J.</b>				
30030 Anselm, Robert J.	201.-1-5.213	124	4637 Route 436	Town of Ossian
<b>30031 Apex Acres Inc/Apex Potato Corp.</b>				
30031 Apex Acres Inc	165.-1-27	77.1	Quanz Rd	Town of Springwater
30031 Apex Acres Inc	165.-1-22.133	6.5	Fox Rd	Town of Springwater
30031 Apex Acres Inc	165.-1-22.111	54.9	Quanz Rd	Town of Springwater
30031 Apex Potato Corp	165.-1-37.11	188.4	Strutt St	Town of Springwater
30031 Apex Potato Corp	178.-1-48	105.07	Strutt St	Town of Springwater
30031 Apex Potato Corp	178.-1-41.1	117	Strutt St	Town of Springwater
30031 Apex Potato Corp	178.-1-41.2	21	Strutt St	Town of Springwater
<b>30033 Arena, William J.</b>				
30033 Arena, William J.	185.-1-17.2	59.8	2613 Nunda-Byersville Rd	Town of Nunda
<b>30034 Armstrong, Allen J.</b>				
30034 Armstrong, Allen J.	193.-1-1.12	67.8	8900 Pardee Hollow Rd	Town of Springwater
<b>30035 Arney, Susan W.</b>				
30035 Arney, Susan W.	123.-1-19.11	68.9	6787 Mt Morris-Nunda Rd	Town of MT. Morris
<b>30036 Aronhalt, Jared</b>				
30036 Aronhalt, Jared	182.-1-10.113	10	708 Route 436	Town of Portage
<b>30037 Ash, Gregory</b>				
30037 Ash, Gregory	186.-2-5	37.6	3508 Reed Rd	Town of West Sparta
30037 Ash, Gregory E.	200.-1-6	39.19	Spring Road South	Town of Ossian

## Parcels Included in Ag District #3 by Farm #

Parcel Owner Name	Tax Map #	Acres	Parcel Address	Town Name
<b>30039 Ashnault, Wallace F.</b>				
30039 Ashnault, Wallace F.	138.-2-41.117	173.7	Carney Hollow Rd	Town of Springwater
<b>30041 Atwood-Stone, Nancy</b>				
30041 Atwood-Stone, Nancy	140.-1-6	70.4	9439 TownLine Rd	Town of Springwater
<b>30043 Austin, Richard L.</b>				
30043 Austin, Richard L.	157.-1-3	11	Mt Morris-Nunda Rd	Town of MT. Morris
30043 Austin, Richard L.	157.-1-7.11	11.8	8192 Short Tract Rd	Town of MT. Morris
<b>30044 Austin, William P.</b>				
30044 Austin, William P.	137.-1-58	25.45	7677 STHWY 256	Town of Sparta
<b>30047 Axtell Family, Trust</b>				
30047 Axtell Family, Trust	223.-1-4.12	0.8	Graham Rd	Town of Ossian
30047 Axtell Family, Trust	223.-1-4.2	117	4171 Graham Rd	Town of Ossian
<b>30048 Axtell, Douglas H.</b>				
30048 Axtell, Douglas H.	223.-1-4.112	10.08	4203 Graham Rd	Town of Ossian
<b>30051 Ayers, Thomas E.</b>				
30051 Ayers, Thomas	196.-1-2.1	309	Pennycook Rd	Town of Portage
30051 Ayers, Thomas	196.-1-18.21	84.4	Pennycook Rd	Town of Portage
30051 Ayers, Thomas	196.-1-36.222	3.9	Pennycook Rd	Town of Portage
30051 Ayers, Thomas	206.-1-2.42	28	South River Rd	Town of Portage
30051 Ayers, Thomas E.	206.-1-29	133.4	10488 Short Tract Rd	Town of Portage
30051 Ayers, Thomas E.	206.-1-13	103.9	Robinson Rd	Town of Portage
30051 Ayers, Thomas E.	206.-1-4.1	28.4	Robinson Rd	Town of Portage
30051 Ayers, Thomas E.	206.-1-3.1	71.4	Stilson Rd	Town of Portage
30051 Ayers, Thomas E.	206.-1-2.118	23.7	Pennycook Rd	Town of Portage
30051 Ayers, Thomas E.	206.-1-23.2	4.8	10488 Short Tract Rd	Town of Portage
<b>30052 Azzano, Robert A. Jr.</b>				
30052 Azzano, Robert A. Jr.	179.-1-24	54.5	8934 Richards Rd	Town of Springwater

## Parcels Included in Ag District #3 by Farm #

Parcel Owner Name	Tax Map #	Acres	Parcel Address	Town Name
<b>30060 Baker, Lydia</b>				
30060 Baker, Lydia	162.-1-62.21	11.3	6019 Church Rd	Town of Sparta
<b>30065 Baldwin, Michael T.</b>				
30065 Baldwin, Michael T.	186.-2-3	45.9	9144 Shaw Rd	Town of Nunda
<b>30068 Bancroft, Charles F.</b>				
30068 Bancroft, Charles F.	212.-1-4.21	66.1	J Knapp Rd	Town of Ossian
30068 Bancroft, Charles F.	212.-1-9.1	32.1	4983 Ossian Hill Rd	Town of Ossian
30068 Bancroft, Charles F.	212.-1-7	96.1	10230 J Knapp Rd	Town of Ossian
30068 Bancroft, Charles F.	212.-1-8	54.1	Ossian Hill Rd	Town of Ossian
30068 Bancroft, Charles F.	212.-1-13	39.8	Ossian Hill Rd	Town of Ossian
30068 Bancroft, Charles F.	212.-1-20.1	44.5	Ossian Hill Rd	Town of Ossian
30068 Bancroft, Charles F.	212.-1-16	26.1	Ossian Hill Rd	Town of Ossian
<b>30071 Barber Farms &amp; Agriculture LP</b>				
30071 Barber Farms & Agriculture LP	137.-1-4.11	148.2	STHWY 256	Town of Sparta
<b>30072 Bardeen, Charles</b>				
30072 Bardeen, Charles	222.-1-42.3	5.37	5032 Blank Hill Rd	Town of Ossian
30072 Bardeen, Charles	222.-1-42.2	30	Blank Hill Rd	Town of Ossian
<b>30073 Bares, Charles C.</b>				
30073 Bares, Charles C.	206.-1-23.12	82.63	Short Tract Rd	Town of Portage
30073 Bares, Charles C.	206.-1-36	30.3	Lee Rd	Town of Portage
<b>30074 Barkley, Gerald C.</b>				
30074 Barkley, Gerald C.	156.-1-8	54.6	8405 Short Tract Rd	Town of MT. Morris
<b>30078 Barnhart, John P.</b>				
30078 Barnhart, John P.	190.-1-1.1	59.5	9262 Kidd Rd	Town of North Dansvill
<b>30079 Barranco, Philip J.</b>				
30079 Barranco, Philip J.	158.-1-3.2	15.3	Barron Rd	Town of MT. Morris

## Parcels Included in Ag District #3 by Farm #

Parcel Owner Name	Tax Map #	Acres	Parcel Address	Town Name
<b>30080 Barron, Nathaniel</b>				
30080 Barron, Nathaniel	186.-2-12.116	115.8	Shaw Rd	Town of Nunda
30080 Barron, Nathaniel	200.-1-32.111	28.2	Route 436	Town of Ossian
30080 Barron, Nathaniel	200.-1-20	20.6	3467 Route 436	Town of Ossian
30080 Barron, Nathaniel	200.-1-3.2	163.7	Route 436	Town of Ossian
30080 Barron, Nathaniel	200.-1-1.1	141.2	3389 Route 436	Town of Ossian
30080 Barron, Nathaniel	200.-1-3.1	1.79	3637 Route 436	Town of Ossian
<b>30085 Bauer, Gary</b>				
30085 Bauer, Gary	164.-1-29.1	176.6	8282 Indian Valley Rd	Town of Springwater
30085 Bauer, Gary	193.-1-2.11	78.13	Pardee Hollow Rd	Town of Springwater
30085 Bauer, Gary	193.-1-3	80	Pardee Hollow Rd	Town of Springwater
<b>30086 Bauer, Harold R.</b>				
30086 Bauer, Harold R.	176.-1-39	76.59	8910 Story Rd	Town of Sparta
<b>30087 Baughman, Richard</b>				
30087 Baughman, Richard	188.-1-6.5	13.09	Coffee Hill Rd	Town of West Sparta
<b>30089 Bawel, Karl</b>				
30089 Bawel, Karl	152.-1-10.219	12.52	Strutt St	Town of Springwater
<b>30091 Beardsley, Rodney</b>				
30091 Beardsley, Rodney	183.-1-3.1	85.4	Oakland Rd	Town of Portage
<b>30092 Becker Family, LLc</b>				
30092 Becker Family, LLc	177.-1-49.21	207.5	Becker Rd	Town of Springwater
30092 Becker Family, LLc	177.-1-20	9.8	Becker Rd	Town of Springwater
<b>30094 Becker, Kathleen M.</b>				
30094 Becker, Kathleen M.	178.-1-49	50	Strutt St	Town of Springwater
<b>30096 Becker, Robert B.</b>				
30096 Becker, Robert B.	177.-1-49.1	1	8964 Becker Rd	Town of Springwater
30096 Becker, Robert B.	176.-2-28	101.6	6683 County Line Rd	Town of Springwater



## Parcels Included in Ag District #3 by Farm #

Parcel Owner Name	Tax Map #	Acres	Parcel Address	Town Name
30096 Becker, Robert B.	176.-2-25	49.8	Moose Rd	Town of Springwater
30096 Becker, Robert B.	177.-1-57.114	69.9	Becker Rd	Town of Springwater
30096 Becker, Robert B.	176.-2-29.1	57	County Line Rd	Town of Springwater
<b>30097 Beckwith, Cinda M.</b>				
30097 Beckwith, Cinda M.	146.-1-4	46.8	7559 Presbyterian Rd	Town of West Sparta
<b>30098 Beecher , James M.</b>				
30098 Beecher , James M.	189.-1-38.21	32	6271 McNeil Hill Rd	Town of North Dansvill
<b>30099 Beecher, Lewis R.</b>				
30099 Beecher, Lewis R.	156.-1-10.1	48.4	8415 Short Tract Rd	Town of MT. Morris
<b>30102 Bendzus, Gregory S. Sr</b>				
30102 Bendzus, Gregory S. Sr	137.-1-37.2	35.8	Reeds Corners Rd	Town of Sparta
30102 Bendzus, Gregory S. Sr	137.-1-25.118	18.16	Conesus Sparta T L Rd	Town of Sparta
<b>30104 Bennett, Duane A.</b>				
30104 Bennett, Duane A.	197.-1-22	16.98	Route 70	Town of Portage
<b>30106 Bennett, Kenneth L.</b>				
30106 Bennett, Kenneth L.	166.-1-11	28.3	Dutch Hollow Rd	Town of Springwater
<b>30109 Bentley, Jon B.</b>				
30109 Bentley, Jon B.	158.-1-29.12	70	3070 Wildcat Rd	Town of MT. Morris
<b>30112 Bernard, John E. Jr</b>				
30112 Bernard, John E. Jr	184.-1-2.11	33.4	Route 408	Town of Nunda
30112 Bernard, John E. Jr	183.8-1-1	5.8	North State St	Town of Nunda
<b>30113 Berry, Michael V.</b>				
30113 Berry, Michael V.	212.-1-9.2	20.8	5025 Ossian Hill Rd	Town of Ossian
<b>30115 Bethmann, Desiree E.</b>				
30115 Bethmann, Desiree E.	208.-1-27	45.2	Fox Hill Rd	Town of Nunda

## Parcels Included in Ag District #3 by Farm #

Parcel Owner Name	Tax Map #	Acres	Parcel Address	Town Name
<b>30118 Bewicke, Lee D.</b>				
30118 Bewicke, Lee D.	148.-1-20.211	19.8	Parker Hill Rd	Town of Sparta
<b>30119 Bickle, Lewis</b>				
30119 Bickle, Lewis	147.-1-5.1	393.4	7877 Dansville-Mt Morris Rd	Town of West Sparta
30119 Bickle, Lewis	147.-1-12.1	33.6	Dansville-Mt Morris Rd	Town of West Sparta
30119 Bickle, Lewis	160.-1-9.1	77.7	4587 Rock Spring Hill Rd	Town of West Sparta
<b>30120 Bickle, Lewis L.</b>				
30120 Bickle, Lewis L.	145.-1-45.211	99.31	Wildcat Rd	Town of MT. Morris
30120 Bickle, Lewis L.	160.-1-12.1	96.4	Dansville-Mt.morris Rd	Town of West Sparta
30120 Bickle, Lewis L.	161.-2-1.1	133	Bradner Crk	Town of West Sparta
<b>30126 Birchenough, Gordon</b>				
30126 Birchenough, Gordon	144.-1-20.1	108.9	7912 Mt Morris-Nunda Rd	Town of MT. Morris
<b>30130 Black, Mary E.</b>				
30130 Black, Mary E.	166.-1-5.111	127	8406 Tabors Corners Rd	Town of Springwater
<b>30136 Bloom, Karl</b>				
30136 Bloom, Karl	179.-1-1.21	71.4	8560 Tabors Corners Rd	Town of Springwater
<b>30139 Blum, John M.</b>				
30139 Blum, John M.	161.-1-14.115	37.5	8200 Logan Rd	Town of Sparta
<b>30144 Bonner, Danny</b>				
30144 Bonner, Danny	201.-1-8	19.5	Private Rd	Town of Ossian
30144 Bonner, Danny	211.-1-39.11	88.4	Valley Rd	Town of Ossian
30144 Bonner, Danny	211.-1-35	56.1	Christian Rd	Town of Ossian
30144 Bonner, Danny	201.-1-25.1	37	Christian Rd	Town of Ossian
30144 Bonner, Danny	201.-1-25.3	15.5	Christian Rd	Town of Ossian
<b>30145 Bonner, Mary Ann</b>				
30145 Bonner, Mary Ann	212.-1-1	102.7	10104 Valley Rd	Town of Ossian

## Parcels Included in Ag District #3 by Farm #

Parcel Owner Name	Tax Map #	Acres	Parcel Address	Town Name
<b>30146 Booher, Robert</b>				
30146 Booher, Robert	160.-1-57.112	14.35	Green Rd	Town of West Sparta
30146 Booher, Robert L.	160.-1-53.1	57.5	8253 Green Rd	Town of West Sparta
<b>30150 Borntreger, Ben Jr</b>				
30150 Borntreger, Ben Jr	133.-1-35.421	12.59	3149 Moyer Rd	Town of MT. Morris
30150 Borntreger, Ben Jr	133.-1-35.422	4.91	3135 Moyer Rd	Town of MT. Morris
<b>30156 Boss-Peffers, Rhonda Lea</b>				
30156 Boss-Peffers, Rhonda Lea	131.-1-4	25.9	7588 River Rd	Town of MT. Morris
<b>30157 Bourgoine, James P.</b>				
30157 Bourgoine, James P.	177.-1-98.1	83.7	8812 Harpers Ferry Rd	Town of Springwater
<b>30158 Bourgoine, P James</b>				
30158 Bourgoine, P James	190.-1-3.114	32.3	Mcneil Hill Rd	Town of North Dansvill
<b>30159 Bourgoine, Patrick J.</b>				
30159 Bourgoine, Patrick J.	176.-2-3	128.04	8823 Story Rd	Town of Springwater
30159 Bourgoine, Patrick J.	162.-1-41	140.2	Moose Hill Rd	Town of Sparta
30159 Bourgoine, Patrick J.	176.-2-8.1	247.6	Harpers Ferry Rd	Town of Springwater
30159 Bourgoine, Patrick J.	176.-2-6.114	58.9	Carney Hollow Rd	Town of Springwater
30159 Bourgoine, Patrick J.	176.-2-1.1	138	8713 Story Rd	Town of Springwater
30159 Bourgoine, Patrick J.	176.-1-35	1.7	Story Rd	Town of Sparta
30159 Bourgoine, Patrick J.	176.-1-32	11.5	Story Rd	Town of Sparta
<b>30161 Bovee, Michael E.</b>				
30161 Bovee, Michael E.	151.-1-32.118	21.3	8149 Harpers Ferry Rd	Town of Springwater
<b>30163 Bowles, Kevin J.</b>				
30163 Bowles, Kevin J.	200.-1-26.1	5.53	4105 State Route 436	Town of Ossian
<b>30165 Bozzette, Samuel A.</b>				
30165 Bozzette, Samuel A.	162.-1-17.12	12.4	8212 STHWY 256	Town of Sparta

## Parcels Included in Ag District #3 by Farm #

Parcel Owner Name	Tax Map #	Acres	Parcel Address	Town Name
<b>30167 Bradshaw, Robert A.</b>				
30167 Bradshaw, Robert A.	171.-1-6.112	23.69	2820 Town Line Rd	Town of Nunda
<b>30168 Bradt, Steven E.</b>				
30168 Bradt, Steven E.	157.-1-12	94.8	8015 Mt Morris-Nunda Rd	Town of MT. Morris
<b>30169 Brady Farms Inc</b>				
30169 Brady Farms Inc	106.-1-30	335.2	3220 Mt Morris-Geneseo Rd	Town of MT. Morris
30169 Brady Farms Inc	115.-1-56	22.1	Town Line	Town of MT. Morris
30169 Brady Farms Inc	98.-2-2.11	82.6	Mt Morris-Geneseo Rd	Town of MT. Morris
<b>30170 Brady, Brandon</b>				
30170 Brady, Brandon	145.-1-22.12	151.6	Creveling Rd	Town of MT. Morris
30170 Brady, Brandon	145.-1-22.11	5.62	2727 Creveling Rd	Town of MT. Morris
30170 Brady, Brandon	132.-1-17	131.73	7521 River Rd	Town of MT. Morris
30170 Brady, Brandon M.	158.-1-8.21	67.7	Scipio Rd	Town of MT. Morris
<b>30173 Brady, Myron C.</b>				
30173 Brady, Myron C.	143.-1-13.1	38.9	Guile Rd	Town of MT. Morris
30173 Brady, Myron C.	106.-1-28	213.6	2982 Erie St	Town of MT. Morris
30173 Brady, Myron C.	144.-1-23.112	40.06	Mt Morris-Nunda Rd	Town of MT. Morris
30173 Brady, Myron C.	143.-1-18.1	79	Picket Line Rd	Town of MT. Morris
30173 Brady, Myron C.	132.-1-33.212	14.14	Mt Morris-Nunda Rd	Town of MT. Morris
30173 Brady, Myron C.	132.-1-31.2	10	Mt Morris-Nunda Rd	Town of MT. Morris
30173 Brady, Myron C.	115.-1-57.211	235.7	Sonyea Rd	Town of MT. Morris
30173 Brady, Myron C.	115.-1-57.1	30.3	Sonyea Rd	Town of MT. Morris
30173 Brady, Myron C.	114.-1-8.12	29.44	Hendershot Rd	Town of MT. Morris
30173 Brady, Myron C.	98.-2-2.12	10.78	3241 Mt Morris-Geneseo Rd	Town of MT. Morris
30173 Brady, Myron C.	115.8-1-26.11	66.8	Erie St	Village of MT. Morris
30173 Brady, Myron C.	106.19-4-63.11	8.77	Sullivan St	Village of MT. Morris
30173 Brady, Myron C.	106.19-4-57	3.1	Sullivan St	Village of MT. Morris
30173 Brady, Myron C.	106.19-4-56	3.4	Sullivan St	Village of MT. Morris
30173 Brady, Myron C.	115.-1-55	23.8	Sonyea Rd	Town of MT. Morris

## Parcels Included in Ag District #3 by Farm #

Parcel Owner Name	Tax Map #	Acres	Parcel Address	Town Name
<b>30174 Brady, Myron O.</b>				
30174 Brady, Myron	106.-1-2	40.7	Mt Morris-Geneseo Rd	Town of MT. Morris
30174 Brady, Myron	106.-1-22	19.5	Mt Morris-Geneseo Rd	Town of MT. Morris
30174 Brady, Myron	106.-1-3	35.3	Mt Morris-Geneseo Rd	Town of MT. Morris
30174 Brady, Myron	106.11-1-1	31.3	Flts	Village of MT. Morris
30174 Brady, Myron O.	160.-1-12.2	36.8	Dansville-Mt Morris Rd	Town of West Sparta
30174 Brady, Myron O.	160.-1-63.1	39.8	8100 Dansville-Mt Morris Rd	Town of West Sparta
30174 Brady, Myron O.	115.10-1-2	16	Creek Rd	Village of MT. Morris
30174 Brady, Myron O.	106.-1-6.1	25.4	Mt Morris-Geneseo Rd	Town of MT. Morris
30174 Brady, Myron O.	106.11-1-2	22.8	East State St	Village of MT. Morris
30174 Brady, Myron O.	160.-1-11	114.2	Dansville-Mt Morris Rd	Town of West Sparta
30174 Brady, Myron O.	106.15-1-77	7.11	East State St	Village of MT. Morris
30174 Brady, Myron O. Sr	106.7-1-1	32.6	Swett St	Village of MT. Morris
30174 Brady, Myron O. Sr	106.-1-1	73.3	Mt Morris-Geneseo Rd	Town of MT. Morris
<b>30177 Brady, Robert V.</b>				
30177 Brady, Robert V.	173.-1-41.141	87.44	Green Rd	Town of West Sparta
<b>30179 Brandani, Romeo</b>				
30179 Brandani, Romeo	170.-1-16.116	20	2118 Pentegass Rd	Town of Nunda
<b>30181 Bregenzer, Michael R.</b>				
30181 Bregenzer, Michael R.	204.-1-25.2	46.8	11465 Mendoleine Rd	Town of North Dansvill
<b>30187 Brokaw, Boyd B.</b>				
30187 Brokaw, Boyd B.	225.-1-3	24.7	Canaseraga Rd	Town of Ossian
30187 Brokaw, Boyd B.	225.-1-2	83.7	11175 Canaseraga Rd	Town of Ossian
<b>30188 Brooks, George P.</b>				
30188 Brooks, George P.	186.-1-39.111	140.7	3450 Nunda-Byersville Rd	Town of West Sparta
<b>30193 Brown, James F.</b>				
30193 Brown, James F.	205.-1-1	46.8	South River Rd	Town of Portage

## Parcels Included in Ag District #3 by Farm #

Parcel Owner Name	Tax Map #	Acres	Parcel Address	Town Name
<b>30196 Buchanan, Clyde</b>				
30196 Buchanan, Clyde	152.-1-80.8	18.73	7692 East Ave	Town of Springwater
<b>30197 Buchinger, Arthur J.</b>				
30197 Buchinger, Arthur J.	156.-1-16.3	79.3	1484 St Helena Rd	Town of MT. Morris
<b>30201 Buchinger, Lois C.</b>				
30201 Buchinger, Lois C.	156.-1-16.1	14.5	1493 St Helena Rd	Town of MT. Morris
<b>30203 Buckley Family Trust 1-30-2011</b>				
30203 Buckley Family Trust 1-30-2011	153.-1-29.41	37.2	Thorp Rd	Town of Springwater
<b>30204 Buckley, Norbert W.</b>				
30204 Buckley, Norbert W.	153.-1-29.42	5.27	Thorp Rd	Town of Springwater
30204 Buckley, Norbert W.	153.-1-10.221	19.8	7898 Monkey Run Rd	Town of Springwater
30204 Buckley, Norbert W.	153.-1-10.21	112.8	Warner Rd	Town of Springwater
<b>30209 Bugman, Michael D.</b>				
30209 Bugman, Michael D.	197.20-1-9.12	12.01	Route 70	Town of Nunda
<b>30211 Bugman, Vincent J.</b>				
30211 Bugman, Vincent J.	207.-1-23.113	47.1	Baker Rd	Town of Portage
<b>30216 Burley, Gary C.</b>				
30216 Burley, Gary C.	147.-1-11	214.44	7850 Kysorville-Byersville Rd	Town of West Sparta
30216 Burley, Gary C.	161.-1-29.2	31.15	Groveland Station Rd	Town of Sparta
30216 Burley, Gary C.	161.-2-9.1	211.48	8356 Applinville (E/W) Rd	Town of West Sparta
<b>30219 Burns, Jeanne E.</b>				
30219 Burns, Jeanne E.	153.-1-17.114	22.9	7764 Wetmore Rd	Town of Springwater
<b>30220 Burns, John</b>				
30220 Burns, John	173.-1-7.2	22.75	Kysorville-Byersville Rd	Town of West Sparta
30220 Burns, John	173.-1-7.1	26.14	8586 Kysorville-Byersville Rd	Town of West Sparta

## Parcels Included in Ag District #3 by Farm #

Parcel Owner Name	Tax Map #	Acres	Parcel Address	Town Name
<b>30221 Burr, Brian L.</b>				
30221 Burr, Brian L.	162.-1-2.112	1.39	5689 Ross Rd	Town of Sparta
<b>30226 Butler, Martha S.</b>				
30226 Butler, Martha	175.-1-3.2	13.3	Groveland Station Rd	Town of Sparta
30226 Butler, Martha S.	175.-1-3.12	37.3	Groveland Station Rd	Town of Sparta
<b>30229 Button, Lynn C.</b>				
30229 Button, Lynn C.	199.-1-15.123	50.2	9625 Scipio Rd	Town of Nunda
<b>30235 Call, Mary</b>				
30235 Call, Mary	115.-1-15.11	7.3	6445 Mt Morris-Nunda Rd	Town of MT. Morris
<b>30238 Campbell, Kathleen</b>				
30238 Campbell, Kathleen	186.-2-14.1	17.4	9272 Shaw Rd	Town of Nunda
<b>30240 Canfield, David L.</b>				
30240 Canfield, David L.	201.-1-4.112	24.91	Route 436	Town of Ossian
<b>30241 Canfield, Frederick G.</b>				
30241 Canfield, Frederick G.	188.-1-63.1	19.4	5118 Coffee Hill Rd	Town of West Sparta
30241 Canfield, Frederick G.	188.-1-63.2	27	5111 Coffee Hill Rd	Town of West Sparta
<b>30242 Cansdale, Marjorie A.</b>				
30242 Cansdale, Marjorie A.	173.-1-11	127.3	8503 Kysorville-Byersville Rd	Town of West Sparta
<b>30243 Canute, Jared J.</b>				
30243 Canute, Jared J.	152.-1-57	21.8	Marvin Hill Rd	Town of Springwater
<b>30245 Canute, Theodore L.</b>				
30245 Canute, Theodore L.	165.-1-7.41	90.6	7760 Marvin Hill Rd	Town of Springwater
<b>30246 Canute, Thomas L. Jr.</b>				
30246 Canute, Thomas L. Jr.	151.-1-13.1	20	7790 Harpers Ferry Rd	Town of Springwater
<b>30253 Carl Myers Enterprises Inc</b>				
30253 Carl Myers Enterprises Inc	222.-1-2.1	170.8	10592 Wagner Rd	Town of Ossian

## Parcels Included in Ag District #3 by Farm #

Parcel Owner Name	Tax Map #	Acres	Parcel Address	Town Name
30253 Carl Myers Enterprises Inc	222.-1-20	49.9	Wagner Rd	Town of Ossian
30253 Carl Myers Enterprises Inc	222.-1-4	96.3	Wagner Rd	Town of Ossian
<b>30256 Carmody, Scott L.</b>				
30256 Carmody, Scott L.	212.-1-3	60.93	10119 Valley Rd	Town of Ossian
<b>30259 Carney, Susan M.</b>				
30259 Carney, Susan M.	175.-2-36.111	91.2	9181 Depot Rd	Town of Sparta
<b>30260 Carney, William H.</b>				
30260 Carney, William H.	189.-1-33.1	8.3	Depot Rd	Town of North Dansvill
<b>30261 Carter, Douglas R.</b>				
30261 Carter, Douglas R.	210.-1-8.1	9.3	10131 Runyon Rd	Town of Ossian
<b>30262 Carter, Robert</b>				
30262 Carter, Robert	212.-1-18.62	9.4	5304 Ossian Hill Rd	Town of Ossian
30262 Carter, Robert	212.-1-18.61	1.38	5304 Ossian Hill Rd	Town of Ossian
<b>30266 Cartwright, Donald B.</b>				
30266 Cartwright, Donald B.	196.-1-1.1	124.4	Pennycook Rd	Town of Portage
<b>30268 Cartwright, Jeffrey J.</b>				
30268 Cartwright, Jeffrey J.	198.-1-19.5	21.4	1969 Paine Rd	Town of Nunda
<b>30272 Caryl, Thomas</b>				
30272 Caryl, Thomas	143.-1-2.3	15.4	7826 River Rd	Town of MT. Morris
<b>30273 Caskey, Lewis</b>				
30273 Caskey, Lewis	153.-1-33	133.1	8989 Warner Rd	Town of Springwater
30273 Caskey, Lewis	153.-1-35.11	129.7	8696 Tabors Corner Rd	Town of Springwater
30273 Caskey, Lewis	153.-1-25	41.7	Peglow Rd	Town of Springwater
30273 Caskey, Lewis	141.-1-38.4	32.8	Wetmore Rd	Town of Springwater
30273 Caskey, Lewis	141.-1-38.2	21.6	Wetmore Rd	Town of Springwater
30273 Caskey, Lewis	166.-1-1.2	337.53	Schribner Rd	Town of Springwater



## Parcels Included in Ag District #3 by Farm #

Parcel Owner Name	Tax Map #	Acres	Parcel Address	Town Name
<b>30274 Caskey, Roger C.</b>				
30274 Caskey, Roger C.	140.-1-37	28.9	7620 Wheaton Hill Rd	Town of Springwater
<b>30275 Caskey, William F.</b>				
30275 Caskey, William F.	140.-1-47.1	53.81	8218 Wheaton Hill Rd	Town of Springwater
<b>30278 Castellano, Lawrence R.</b>				
30278 Castellano, Lawrence R.	186.-1-45	40.11	9287 Shaw Rd	Town of West Sparta
<b>30282 Chamberlin, Robert J.</b>				
30282 Chamberlin, Robert J.	174.-1-53.221	54.9	8870 Rock Spring Hill Rd	Town of West Sparta
<b>30283 Chatley, David R.</b>				
30283 Chatley, David R.	156.-1-4	19.7	Picket Line Rd	Town of MT. Morris
30283 Chatley, David R.	156.-1-5.2	12.4	8370 Short Tract Rd	Town of MT. Morris
<b>30287 Chidsey, David A.</b>				
30287 Chidsey, David A.	198.-1-31.113	208.9	2359 Telegraph Rd	Town of Nunda
30287 Chidsey, David A.	209.-1-2.12	91.62	Newville Rd	Town of Nunda
<b>30289 Chrissado Farms Inc.</b>				
30289 Chrissado Farms Inc.	150.-2-24.1	93.1	Story Rd	Town of Springwater
<b>30290 Christophel, Shirlee K.</b>				
30290 Christophel, Shirlee K.	156.-1-15.1	67.8	8405 Picket Line Rd	Town of MT. Morris
<b>30292 Cipriano, Samuel T. Trustee</b>				
30292 Cipriano, Samuel T. Trustee	105.-1-2	28.9	Tallman Rd	Town of MT. Morris
<b>30297 Clark, Gary</b>				
30297 Clark, Gary	179.-1-23	32.5	Richards	Town of Springwater
<b>30298 Clark, James</b>				
30298 Clark, James	140.-1-42.112	20.5	7868 Wheaton Hill Rd	Town of Springwater
<b>30299 Clark, John W.</b>				
30299 Clark, John W.	175.-2-37.12	6	6187 Vista HI	Town of Sparta

## Parcels Included in Ag District #3 by Farm #

Parcel Owner Name	Tax Map #	Acres	Parcel Address	Town Name
<b>30300 Clark, Martin J.</b>				
30300 Clark, Martin J.	166.-1-25.12	30.26	8257 Dutch Hollow Rd	Town of Springwater
<b>30301 Clark, Raymond E.</b>				
30301 Clark, Raymond E.	115.-1-66.11	44	6626 Sonyea Rd	Town of MT. Morris
<b>30302 Clark, Richard K.</b>				
30302 Clark, Richard K.	170.-1-42	21.4	2281 Coopersville Rd	Town of Nunda
30302 Clark, Richard K.	170.-1-49	3.9	Coopersville Rd	Town of Nunda
<b>30306 Clinton, Randy R.</b>				
30306 Clinton, Randy R.	170.-1-18.135	32.3	1920 Cole Rd	Town of Nunda
<b>30308 Coast, William J.</b>				
30308 Coast, William J.	184.-2-10.2	29.5	2395 Nunda-Byersville Rd	Town of Nunda
<b>30309 Cobb, Sharon K.</b>				
30309 Cobb, Sharon K.	160.-1-22	11.76	4504 Red School Rd	Town of West Sparta
<b>30311 Cohn, Kelly A.</b>				
30311 Cohn, Kelly A.	222.-1-18.12	50.56	11030 Poags Hole Rd	Town of Ossian
<b>30312 Cole, Brent A.</b>				
30312 Cole, Brent A.	198.-1-44.13	37.9	1992 Paine Rd	Town of Nunda
<b>30314 Cole, Kevin A.</b>				
30314 Cole, Kevin A.	157.-1-38.1	69.1	8478 Creek Rd	Town of MT. Morris
<b>30315 Coleman, Sandra A.</b>				
30315 Coleman, Sandra A.	137.-1-17.121	26.2	7370 Stagecoach Rd	Town of Sparta
<b>30320 Comer, Charles F.</b>				
30320 Comer, Charles F.	146.-1-13.21	175	Union Corners Rd	Town of West Sparta
30320 Comer, Charles F.	146.-1-11.213	251.7	7927 Pauline Rd	Town of West Sparta
30320 Comer, Charles F.	173.-1-7.121	10.24	Green Rd	Town of West Sparta

## Parcels Included in Ag District #3 by Farm #

Parcel Owner Name	Tax Map #	Acres	Parcel Address	Town Name
<b>30323 Comer, Charles F. Jr.</b>				
30323 Comer, Charles F. Jr	147.-1-41.11	12	7712 Dansville-Mt Morris Rd	Town of West Sparta
30323 Comer, Charles F. Jr.	146.-1-6.2	4.79	7622 Presbyterian Rd	Town of West Sparta
<b>30334 Conrad Farmland, LLC</b>				
30334 Conrad Farmland, LLC	176.-1-50.111	96.7	Ricketts Rd	Town of Sparta
<b>30335 Conrad, Kenneth R.</b>				
30335 Conrad, Kenneth R.	176.-1-25	88.4	Stong Hill Rd	Town of Sparta
30335 Conrad, Kenneth R.	162.-1-51.11	104	6167 Moose Hill Rd	Town of Sparta
<b>30338 Cooper, Lucinda K.</b>				
30338 Cooper, Lucinda K.	147.-1-10.2	27.7	Dansville-Mt Morris Rd	Town of West Sparta
<b>30340 Cosgriff, John P</b>				
30340 Cosgriff, John P	179.-1-14	49.6	9021 Tabors Corners Rd	Town of Springwater
<b>30341 Cosimano, Dominic T.</b>				
30341 Cosimano, Dominic T.	186.-1-9.11	114.85	3571 Nunda-Byersville Rd	Town of West Sparta
<b>30342 Costello, Timothy J.</b>				
30342 Costello, Timothy J.	152.-1-54.212	11.87	Canadice Rd	Town of Springwater
<b>30343 Cotter, Kreag R.</b>				
30343 Cotter, Kreag R.	173.-1-41.15	22.2	Green Rd	Town of West Sparta
<b>30346 Cottone, Charles J.</b>				
30346 Cottone, Charles J.	114.-1-4	4.9	Mt Morris-Nunda Rd	Town of MT. Morris
<b>30347 Cottone, John</b>				
30347 Cottone, John	159.-1-15.2	19.56	8306 Moore Rd	Town of West Sparta
<b>30349 Countryside ALF, LLC</b>				
30349 Countryside ALF, LLC	212.-1-14.1	60.4	5225 Ossian Hill Rd	Town of Ossian
<b>30352 Cowie, Mark</b>				
30352 Cowie, Mark	158.-1-15.14	56.8	2819 Town Line Rd	Town of MT. Morris

## Parcels Included in Ag District #3 by Farm #

Parcel Owner Name	Tax Map #	Acres	Parcel Address	Town Name
<b>30357 Cramer, Karen M.</b>				
30357 Cramer, Karen M.	202.-1-27.114	3	Samples Corners Rd	Town of Ossian
<b>30366 Smith-Cronk, Judy A.</b>				
30366 Smith-Cronk, Judy A.	202.-1-4.2	2.9	5291 Route 436	Town of Ossian
<b>30367 Cuddeback, Lisa A.</b>				
30367 Cuddeback, Lisa A.	211.-1-9.4	11.64	10322 Mcninch Rd	Town of Ossian
<b>30369 Curran, Steven</b>				
30369 Curran, Steven	173.-1-28.113	10.38	Green Rd	Town of West Sparta
<b>30375 CJR&amp;C Inc</b>				
30375 CJR&C Inc	163.-2-5.1	28.4	8315 Story Rd	Town of Springwater
30375 CJR&C Inc	163.-1-7.1	1	Kuhn Rd	Town of Sparta
30375 CJR&C Inc	163.-1-5.1	70.2	Story Rd	Town of Sparta
30375 CJR&C Inc	162.-1-37.2	9.3	Kuhn Rd	Town of Sparta
30375 CJR&C Inc	162.-1-35.1	21.6	Hilts Rd	Town of Sparta
<b>30377 Dack, John W.</b>				
30377 Dack, John W.	144.-1-23.21	25.19	7564 Mt Morris-Nunda Rd	Town of MT. Morris
<b>30379 Dambra, Michael R.</b>				
30379 Dambra, Michael R.	151.-1-16.2	27.6	7230 Mill Street Ext	Town of Springwater
<b>30381 Davies, David A.</b>				
30381 Davies, David A.	160.-1-38.116	66.7	4592 Rock Spring Hill Rd	Town of West Sparta
<b>30384 Davis, Donald D.</b>				
30384 Davis, Donald D.	148.-1-20.31	36.1	Logan Rd	Town of Sparta
30384 Davis, Donald D.	148.-1-20.111	21.45	Parker Hill Rd	Town of Sparta
30384 Davis, Donald D.	161.-1-12.1	83	5391 Carney Rd	Town of Sparta
<b>30385 Davis, Ivan C., Grizzley Inc</b>				
30385 Davis, Ivan C., Grizzley Inc	206.-1-2.120	2.8	10042 South River Rd	Town of Portage
30385 Davis, Ivan C., Grizzley Inc	206.-1-1	5.2	South River Rd	Town of Portage

## Parcels Included in Ag District #3 by Farm #

Parcel Owner Name	Tax Map #	Acres	Parcel Address	Town Name
30385 Davis, Ivan C., Grizzly Inc	206.-1-2.121	1.94	10042 South River Rd	Town of Portage
30385 Davis, Ivan C., Grizzly Inc	206.-1-2.31	8.06	South River Rd	Town of Portage
<b>30386 Davis, Kerry E.</b>				
30386 Davis, Kerry E.	166.-1-7.11	37.4	Giles Rd	Town of Springwater
<b>30388 Davis, Scott P.</b>				
30388 Davis, Scott P.	144.-1-38	52.5	Alvord Rd	Town of MT. Morris
<b>30389 Davis, Thomas M.</b>				
30389 Davis, Thomas M.	188.-1-18.2	1.5	Whitebridge Rd	Town of West Sparta
<b>30391 Davis, William E.</b>				
30391 Davis, William E.	123.-1-22.2	9.7	6819 Mt Morris-Nunda Rd	Town of MT. Morris
<b>30392 Dawson, Lois</b>				
30392 Dawson, Lois	212.-1-21	49.2	Wagner Rd	Town of Ossian
30392 Dawson, Lois	212.-1-44.2	71.9	Wagner Rd	Town of Ossian
<b>30395 Degrave, Howard P.</b>				
30395 Degrave, Howard P.	186.-1-7	99.3	3469 Nunda-Byersville Rd	Town of West Sparta
<b>30402 Delorme, Eugene A.</b>				
30402 Delorme, Eugene A.	153.-1-30	43.1	Dutch Hollow Rd	Town of Springwater
30402 Delorme, Eugene A.	153.-1-29.2	17	8019 Dutch Hollow Rd	Town of Springwater
<b>30405 Demitry, David A.</b>				
30405 Demitry, David A.	177.-1-18.3	42.73	7063 Pokey Moonshine Rd	Town of Springwater
<b>30410 Deritter, Kenneth J.</b>				
30410 Deritter, Kenneth J.	224.-1-15.1	85.4	White Rd	Town of Ossian
<b>30411 Derrenbacher, Jenny L.</b>				
30411 Derrenbacher, Jenny L.	211.-1-40.11	102.2	10272 Valley Rd	Town of Ossian
<b>30413 Derrenbacher, William</b>				
30413 Derrenbacher, William	212.-1-4.22	81.5	10109 J Knapp Rd	Town of Ossian

## Parcels Included in Ag District #3 by Farm #

Parcel Owner Name	Tax Map #	Acres	Parcel Address	Town Name
<b>30419 DeBerardinis, Michael A.</b>				
30419 Deberardinis, Michael A.	222.-1-33	44	Sugar Creek Rd	Town of Ossian
30419 DeBerardinis, Michael A.	222.-1-36	195.5	11000 Canaseraga Rd	Town of Ossian
30419 DeBerardinis, Michael A.	222.-1-25	147.6	Hotaling Rd	Town of Ossian
<b>30421 DePuy, Bret J.</b>				
30421 DePuy, Bret J.	185.-1-2	50	Rochford Rd	Town of Nunda
30421 Depuy, Bret J.	143.-1-12	58.9	1779 Guile Rd	Town of MT. Morris
30421 DePuy, Bret J.	144.-1-21.2	14.54	Guile Rd	Town of MT. Morris
<b>30422 DeRitter, Jonathan W.</b>				
30422 DeRitter, Jonathan W.	224.-1-15.212	69	White Rd	Town of Ossian
<b>30423 Diangelo, Michael</b>				
30423 Diangelo, Michael	196.-1-17.113	39.6	1116 Clark Rd	Town of Portage
<b>30425 Didas Family Limited Partnership</b>				
30425 Didas Family Limited	124.-1-45	31.6	Creek Rd	Town of MT. Morris
30425 Didas Family Limited Partnership	133.-1-23.11	160.9	7259 Begole Rd	Town of MT. Morris
30425 Didas Family Limited Partnership	145.-1-12.11	118.3	Dutch Street Rd	Town of MT. Morris
30425 Didas Family Limited Partnership	115.-1-72.11	52	Creek Rd	Town of MT. Morris
30425 Didas Family Limited Partnership	132.-1-25.1	146.3	Ridge Rd	Town of MT. Morris
30425 Didas Family Limited Partnership	133.-1-25.12	102.8	Creek Rd	Town of MT. Morris
30425 Didas Family Limited Partnership	132.-1-27.1	131.6	Creek Rd	Town of MT. Morris
30425 Didas Family Limited Partnership	133.-1-4.1	3.22	7295 Begole Rd	Town of MT. Morris
30425 Didas Family Limited Partnership	133.-1-4.21	372.3	7295 Begole Rd	Town of MT. Morris
30425 Didas Family Limited Partnership	114.-1-12.31	132.7	Creek Rd	Town of MT. Morris
<b>30427 Dieter, Patricia E.</b>				
30427 Dieter, Patricia	209.-1-8.1	249	Barkertown Rd	Town of Nunda
30427 Dieter, Patricia E.	209.-1-3.1	157	10028 Barkertown Rd	Town of Nunda
<b>30428 Diffugality Acres LLC</b>				
30428 Diffugality Acres LLC	197.-1-16.1	76.2	Deerfield Rd	Town of Portage

## Parcels Included in Ag District #3 by Farm #

Parcel Owner Name	Tax Map #	Acres	Parcel Address	Town Name
30428 Diffugality Acres LLC	197.-1-15.1	216.1	Parker Rd	Town of Portage
30428 Diffugality Acres LLC	198.-1-72.2	62.3	Allen Rd	Town of Nunda
<b>30430 Dillon, Vernon J.</b>				
30430 Dillon, Vernon J.	124.-1-26	100	7054 Cleveland Rd	Town of MT. Morris
<b>30431 Dillon, Vern Jr</b>				
30431 Dillon, Vern Jr	133.-1-13.116	36	7501 Dutch Street Rd	Town of MT. Morris
<b>30432 Dingman, Gilbert J.</b>				
30432 Dingman, Gilbert J.	161.-1-29.112	14.73	Carney Rd	Town of Sparta
<b>30434 DiGioia, Florence M.</b>				
30434 DiGioia, Florence M.	115.-1-64.1	11.11	6598 Sonyea Rd	Town of MT. Morris
<b>30436 Dombrowski, Eric M.</b>				
30436 Dombrowski, Eric M.	158.-1-10	132.6	8358 Scipio Rd	Town of MT. Morris
<b>30439 Donovan Family Trust, Donald F.</b>				
30439 Donovan Family Trust, Donald F.	161.-2-44.11	637	Route 36 (E) Rd	Town of West Sparta
30439 Donovan Family Trust, Donald F.	115.-1-58	302.1	Sonyea Rd	Town of MT. Morris
30439 Donovan Family Trust, Donald F.	115.-1-83	112.7	Sonyea Rd	Town of MT. Morris
30439 Donovan Family Trust, Donald F.	148.-1-1	27.4	Groveland Station Rd	Town of Sparta
30439 Donovan Family Trust, Donald F.	148.-2-1	33.1	Flats Road (Rt 258)	Town of West Sparta
<b>30443 Douglass, Gerald V.</b>				
30443 Douglass, Gerald V.	198.-1-24.1	40.4	9637 Fuller Rd	Town of Nunda
<b>30445 Downs, Albert F.</b>				
30445 Downs, Albert F.	207.-1-21	27.4	Babcock Rd	Town of Portage
<b>30447 Downs, Daniel M.</b>				
30447 Downs, Daniel	183.-1-61.12	81.8	Route 436	Town of Portage
30447 Downs, Daniel	197.-1-25.116	64.4	Deerfield Rd	Town of Portage
30447 Downs, Daniel M.	182.-1-5.117	17.2	Route 436	Town of Portage
30447 Downs, Daniel M.	197.20-1-9.13	8.79	Route 70	Town of Nunda

## Parcels Included in Ag District #3 by Farm #

Parcel Owner Name	Tax Map #	Acres	Parcel Address	Town Name
30447 Downs, Daniel M.	198.-1-67	49.1	Route 70	Town of Nunda
30447 Downs, Daniel M.	198.-1-68	14.4	9878 Route 408	Town of Nunda
30447 Downs, Daniel M.	197.-1-45.21	45.34	Parker Rd	Town of Portage
<b>30448 Downs, Sandra L.</b>				
30448 Downs, Sandra L.	218.-1-9.2	47.38	Snyder Rd	Town of Nunda
<b>30451 Druzvik, Carl</b>				
30451 Druzvik, Carl	105.-1-6.112	8.04	Damsite Rd	Town of MT. Morris
<b>30452 Dudley, James A.</b>				
30452 Dudley, James A.	161.-2-27.12	50.2	Route 36	Town of West Sparta
<b>30461 Edgewood Real Estate LLC</b>				
30461 Edgewood Real Estate LLC	162.-1-32.21	245.9	8365 Reeds Corners Rd	Town of Sparta
30461 Edgewood Real Estate LLC	162.-1-49.111	102.2	8555 Reeds Corners Rd	Town of Sparta
30461 Edgewood Real Estate LLC	149.-1-50.31	49.09	STHWY 256	Town of Sparta
30461 Edgewood Real Estate LLC	162.-1-58.12	64.99	Reeds Corners Rd	Town of Sparta
30461 Edgewood Real Estate, LLC	162.-1-71.2	31.71	STHWY 256	Town of Sparta
30461 Edgewood Real Estate, LLC	162.-1-33	12.2	Hilts Rd	Town of Sparta
<b>30465 Edwards, Cecil L.</b>				
30465 Edwards, Cecil L.	208.-1-62	42.2	1946 Snyder Rd	Town of Nunda
30465 Edwards, Cecil L.	208.-1-61	31.3	10492 Birdsall Rd	Town of Nunda
<b>30467 Eicher, Joseph M.</b>				
30467 Eicher, Joseph M.	133.-1-20.121	60.7	3042 Ridge Rd	Town of MT. Morris
<b>30470 Eicher, Martin</b>				
30470 Eicher, Martin	124.-1-23	117.1	2988 Swanson Rd	Town of MT. Morris
<b>30471 Eldridge, Raymond L.</b>				
30471 Eldridge, Raymond L.	196.-1-35.11	14.69	9798 Short Tract Rd	Town of Portage
<b>30472 Eleanor Gibson Family Wealth</b>				
30472 Eleanor Gibson Family Wealth	185.-1-40.11	83.9	9334 Scipio Rd	Town of Nunda



## Parcels Included in Ag District #3 by Farm #

Parcel Owner Name	Tax Map #	Acres	Parcel Address	Town Name
<b>30474 Ell-N-Wood Flowers &amp; Garden</b>				
30474 Ell-N-Wood Flowers & Garden	138.-1-7.2	1.38	6531 Liberty Pole Rd	Town of Sparta
<b>30475 Elliott, Christopher J.</b>				
30475 Elliott, Christopher J.	157.-1-11	93.5	8228 Mt Morris-Nunda Rd	Town of MT. Morris
<b>30482 English, Tracy A. III</b>				
30482 English, Tracy A. III	198.-1-41.112	67.3	9768 Barkertown Rd	Town of Nunda
<b>30485 Erdle, Susan J.</b>				
30485 Erdle, Susan J.	174.-1-49.211	111.7	4815 Stoner Hill Rd	Town of West Sparta
<b>30491 Everman, David H.</b>				
30491 Everman, David H.	174.-1-55.1	11.2	Applerville Rd	Town of West Sparta
30491 Everman, David H.	174.-1-20	17	Applerville Rd	Town of West Sparta
30491 Everman, David H.	174.-1-15.2	84	Applerville Rd	Town of West Sparta
30491 Everman, David H.	161.-1-31.2	94	Canaseraga Crk	Town of Sparta
<b>30495 Everman, Henry G.</b>				
30495 Everman, Henry	188.-1-82.2	21.5	Dansville-Mt.morris Rd	Town of West Sparta
30495 Everman, Henry	174.-1-21	3.1	Applerville Rd	Town of West Sparta
30495 Everman, Henry G.	161.-2-16	38	Applerville Rd	Town of West Sparta
30495 Everman, Henry G.	174.-1-14	104.2	Dansville-Mt Morris Rd	Town of West Sparta
30495 Everman, Henry G.	161.-2-42.1	60.3	Red School Rd	Town of West Sparta
30495 Everman, Henry G.	174.-1-31.11	72.3	8952 Mcnair Rd	Town of West Sparta
30495 Everman, Henry G.	174.-1-29	58	Dansville-Mt Morris Rd	Town of West Sparta
30495 Everman, Henry G.	174.-1-28	96.8	Dansville-Mt.morris Rd	Town of West Sparta
30495 Everman, Henry G.	174.-1-24	158.3	Applerville Rd	Town of West Sparta
30495 Everman, Henry G.	174.-1-19	45.6	Applerville Rd	Town of West Sparta
30495 Everman, Henry G.	174.-1-16	36.5	Applerville Rd	Town of West Sparta
30495 Everman, Henry G.	188.-1-7.22	36.9	Dansville-Mt.morris Rd	Town of West Sparta
30495 Everman, Henry G.	161.-2-17	25.4	Curry (E) Rd	Town of West Sparta
30495 Everman, Henry G.	161.-2-15	21	Applerville Rd	Town of West Sparta

## Parcels Included in Ag District #3 by Farm #

Parcel	Owner Name	Tax Map #	Acres	Parcel Address	Town Name
30495	Everman, Henry G.	175.-1-5	88.1	Groveland Station Rd	Town of Sparta
30495	Everman, Henry G.	175.-1-1.11	227.2	8580-8711 Groveland Station Rd	Town of Sparta
30495	Everman, Henry G.	162.-1-77	69.4	5790 Clancy Rd	Town of Sparta
30495	Everman, Henry G.	162.-1-73	58	STHWY 256	Town of Sparta
30495	Everman, Henry G.	174.-1-17	54.5	Applinville Rd	Town of West Sparta
<b>30496 Everman, Henry G. Et Ano</b>					
30496	Everman, Henry Ano G.	161.-2-19	18.3	Curry (E) Rd	Town of West Sparta
30496	Everman, Henry G. Et Ano	161.-2-13	39.9	Applinville (W) Rd	Town of West Sparta
30496	Everman, Henry G. Et Ano	161.-2-14	35.3	Curry (E) Rd	Town of West Sparta
<b>30497 Everts, Tamara T.</b>					
30497	Everts, Tamara T.	198.-1-19.4	8.07	Route 408	Town of Nunda
30497	Everts, Tamara T.	198.-1-19.217	8.2	1939 Paine Rd	Town of Nunda
<b>30508 Farrell, John S.</b>					
30508	Farrell, John S.	186.-1-1.1	18.2	Nunda-Byersville Rd	Town of West Sparta
<b>30510 Fassett, Dean R.</b>					
30510	Fassett, Dean R.	186.-1-48.1	17.65	Nunda-Byersville Rd	Town of West Sparta
<b>30511 Fast, Wendy</b>					
30511	Fast, Wendy	173.-1-41.2	25	8406 Green Rd	Town of West Sparta
30511	Fast, Wendy	173.-1-3.21	36	8406 Green Rd	Town of West Sparta
30511	Fast, Wendy	173.-1-3.12	43.2	Green Rd	Town of West Sparta
<b>30515 Fazackerly, Jerome S.</b>					
30515	Fazackerly, Jerome S.	162.-1-70	59	8648 STHWY 256	Town of Sparta
<b>30517 Fedele, John</b>					
30517	Fedele, John	144.-1-2	67	7586 Mt Morris-Nunda Rd	Town of MT. Morris
<b>30524 Ferrin, Bo</b>					
30524	Ferrin, Bo	208.-1-53	13.4	1959 Snyder Rd	Town of Nunda
30524	Ferrin, Bo	218.-1-15.2	15.13	2571 Delude Hill Rd	Town of Nunda

## Parcels Included in Ag District #3 by Farm #

Parcel Owner Name	Tax Map #	Acres	Parcel Address	Town Name
<b>30525 Finch, Terry Lee</b>				
30525 Finch, Terry Lee	178.-1-42.11	82.1	Schwab Hollow Rd	Town of Springwater
<b>30526 Finch, William G.</b>				
30526 Finch, William G.	166.-1-25.115	33.4	Pardee Hollow Rd	Town of Springwater
<b>30527 Fisher, Frank J.</b>				
30527 Fisher, Frank J.	188.-1-6.3	24.32	Coffee Hill Rd	Town of West Sparta
<b>30530 Fitzpatrick, Charles J.</b>				
30530 Fitzpatrick, Charles J.	150.-1-21.11	24	7908 Story Rd	Town of Sparta
<b>30531 Fitzpatrick, Daniel B.</b>				
30531 Fitzpatrick, Daniel B.	163.-2-28.1	17.4	8408 Wright Rd	Town of Springwater
30531 Fitzpatrick, Daniel B.	150.-1-35.112	98.8	Liberty Pole Rd	Town of Sparta
30531 Fitzpatrick, Daniel B.	163.-2-30.2	22.59	Carney Hollow Rd	Town of Springwater
30531 Fitzpatrick, Daniel B.	163.-2-46	83.47	6743 Wright Rd	Town of Springwater
30531 Fitzpatrick, Daniel B.	163.-2-21	36.3	Carney Hollow Rd	Town of Springwater
30531 Fitzpatrick, Daniel B.	163.-2-28.2	2.7	8408 Carney Hollow Rd	Town of Springwater
30531 Fitzpatrick, Daniel B.	163.-2-23.2	1.66	Wright Rd	Town of Springwater
30531 Fitzpatrick, Daniel B.	163.-2-22	32	6887 Wright Rd	Town of Springwater
30531 Fitzpatrick, Daniel B.	163.-2-23.1	20	6845 Wright Rd	Town of Springwater
<b>30532 Flaherty, Jonathan</b>				
30532 Flaherty, Jonathan	161.-1-6.111	40.73	Parker Hill Rd	Town of Sparta
<b>30540 Foote, George M.</b>				
30540 Foote, George L.	143.-1-11.11	123.3	7937 Picket Line Rd	Town of MT. Morris
30540 Foote, George M.	132.-1-9.1	18.6	7362 River Rd	Town of MT. Morris
30540 Foote, George M.	131.-1-2	55.2	River Rd	Town of MT. Morris
30540 Foote, George M.	132.-1-5.1	203	River Rd	Town of MT. Morris
30540 Foote, George M.	132.-1-9.2	47.2	River Rd	Town of MT. Morris
30540 Foote, George M.	132.-1-15	99	River Rd	Town of MT. Morris

## Parcels Included in Ag District #3 by Farm #

Parcel Owner Name	Tax Map #	Acres	Parcel Address	Town Name
<b>30542 Forbes, Anita S.</b>				
30542 Forbes, Anita S.	146.-1-14.2	29.4	Union Corners Rd	Town of West Sparta
<b>30543 Forbes, Ronald A.</b>				
30543 Forbes, Ronald A.	146.-1-17	98.8	7741 Union Corners Rd	Town of West Sparta
<b>30545 Foresman, Brian &amp; Julie E.</b>				
30545 Foresman, Brian	173.-1-23	109.3	Mckay Rd	Town of West Sparta
30545 Foresman, Brian	202.-1-9.1	13.4	Route 436	Town of Ossian
30545 Foresman, Brian	188.-1-84.1	16.3	Ossian Town Line	Town of West Sparta
30545 Foresman, Julie E.	144.-1-30.2	55.9	Barron Rd	Town of MT. Morris
<b>30549 Forrester, Darcy J.</b>				
30549 Forrester, Darcy J.	148.-1-29.115	71.5	7971&7974 Parker Hill Rd	Town of Sparta
<b>30552 Franke, Douglas G.</b>				
30552 Franke, Douglas G.	188.-1-16	49.2	White Bridge Rd	Town of West Sparta
30552 Franke, Douglas G.	188.-1-18.1	38.5	Applinvill Rd	Town of West Sparta
<b>30554 Fraser, Jody V.</b>				
30554 Fraser, Jody V.	207.-1-10	66.7	1284 Valley View Rd	Town of Portage
<b>30557 Frazer, Graham B.</b>				
30557 Frazer, Graham B.	175.-2-16.12	14.44	8889 Reeds Corners Rd	Town of Sparta
<b>30561 Freebie Hill LLC</b>				
30561 Freebie Hill LLC	188.-1-78.11	158.3	4806 Coffee Hill Rd	Town of West Sparta
30561 Freebie Hill LLC	201.-1-7.111	127.7	Route 436	Town of Ossian
<b>30563 Fronczak, Stanley C.</b>				
30563 Fronczak, Stanley C.	198.-1-41.118	54.7	2332 STHWY 436	Town of Nunda
<b>30564 Fronk, Bruce</b>				
30564 Fronk, Bruce	176.-1-30	107	6432 Stong Hill Rd	Town of Sparta
30564 Fronk, Bruce	176.-1-38	35.33	Story Rd	Town of Sparta

## Parcels Included in Ag District #3 by Farm #

Parcel Owner Name	Tax Map #	Acres	Parcel Address	Town Name
<b>30567 Fronk, Mary Beth</b>				
30567 Fronk, Mary Beth	176.-1-23.12	23.5	Stong Hill Rd	Town of Sparta
<b>30568 Fronk, William C.</b>				
30568 Fronk, William C.	176.-1-23.11	59.5	Stong Hill Rd	Town of Sparta
<b>30569 Fulkerson, Patricia A.</b>				
30569 Fulkerson, Patricia A.	137.-1-16.11	12.5	5993 Springwater Rd	Town of Sparta
<b>30570 Fuller, Toni</b>				
30570 Fuller, Toni	182.-1-5.120	1.3	974 Route 436	Town of Portage
<b>30571 Furman, David J.</b>				
30571 Furman, David J.	208.-1-9.1	36.8	2289 Gilbert Rd	Town of Nunda
<b>30572 Future Forest Consulting Inc</b>				
30572 Future Forest Consulting Inc	204.-1-28.11	52.92	Main St	Town of North Dansvill
<b>30575 Gallton, Michael</b>				
30575 Gallton, Michael	171.-1-23.1	54.6	Degroff Rd	Town of Nunda
30575 Gallton, Michael	170.-1-58.1	58.4	2205 Degroff Rd	Town of Nunda
30575 Gallton, Michael L.	170.-1-64	91.4	2290 Degroff Rd	Town of Nunda
<b>30580 Gardner, Terry L.</b>				
30580 Gardner, Terry L.	132.-1-13.11	56	Mt Morris-Nunda Rd	Town of MT. Morris
<b>30582 Garwood, Ronald D.</b>				
30582 Garwood, Ronald D.	188.-1-77	92.3	4862 Coffee Hill Rd	Town of West Sparta
<b>30583 Gates, Carl L.</b>				
30583 Gates, Carl L.	223.-1-10.11	62.65	4204 Graham Rd	Town of Ossian
<b>30584 Gates, Olaf</b>				
30584 Gates, Olaf	223.-1-10.12	74.25	Graham Rd	Town of Ossian
30584 Gates, Olaf	223.-1-8	114.7	Private Rd	Town of Ossian

## Parcels Included in Ag District #3 by Farm #

Parcel Owner Name	Tax Map #	Acres	Parcel Address	Town Name
<b>30585 Gath, Floyd J.</b>				
30585 Gath, Floyd J.	199.-1-17.119	25	Meyers Rd	Town of Nunda
30585 Gath, Floyd J.	199.-1-2	19.5	Route 436	Town of Nunda
30585 Gath, Floyd J.	199.-1-17.118	39.3	Meyers Rd	Town of Nunda
<b>30592 Gelser, Jeanette M.</b>				
30592 Gelser, Jeanette	208.-1-2	104.2	1817 Route 70	Town of Nunda
30592 Gelser, Jeanette	197.-1-55	134	1530 Route 70	Town of Portage
30592 Gelser, Jeanette M.	208.-1-36.11	127.2	10295 Old State Rd	Town of Nunda
30592 Gelser, Jeanette M.	218.-1-5	77.9	Birdsall Rd	Town of Nunda
30592 Gelser, Jeanette M.	207.-1-19	13.8	Baker Rd	Town of Portage
30592 Gelser, Jeanette M.	207.-1-22	195.9	Baker Rd	Town of Portage
<b>30594 George, Francis N.</b>				
30594 George, Francis N.	133.-1-14	337.7	7537 Dutch Street Rd	Town of MT. Morris
<b>30595 George, Lowell</b>				
30595 George, Lowell	149.-1-45.1	88.5	Tucker Rd	Town of Sparta
<b>30596 George, Norman R.</b>				
30596 George, Norman R.	211.-1-48.2	94	Mcninch Rd	Town of Ossian
30596 George, Norman R.	201.-1-63	97.1	Barrett Rd	Town of Ossian
30596 George, Norman R.	211.-1-4.11	62.3	Barrett Rd	Town of Ossian
<b>30597 Gerace, Melanie</b>				
30597 Gerace, Melanie	158.-1-23.212	28	Presbyterian Rd	Town of MT. Morris
<b>30598 Geraci-Kastensmith Inc</b>				
30598 Geraci-Kastensmith Inc	198.-1-20.111	29	Fuller Rd	Town of Nunda
<b>30599 Gerould, Steven</b>				
30599 Gerould, Steven	172.-1-6.12	46.7	Redmond Rd	Town of West Sparta
<b>30600 Gervase, Linda J.</b>				
30600 Gervase, Linda J.	171.-1-25.112	32.02	2583 Rochford Rd	Town of Nunda

## Parcels Included in Ag District #3 by Farm #

Parcel Owner Name	Tax Map #	Acres	Parcel Address	Town Name
<b>30601 Gerzseny, Paul Et Ano J.</b>				
30601 Gerzseny, Paul Et Ano J.	139.-1-6	107.93	State Rd	Town of Springwater
<b>30602 Gerzseny, Paul J.</b>				
30602 Gerzseny, Paul J.	139.-1-5.1	25	7453 Webster Crossing Rd	Town of Springwater
<b>30604 Gibson, Alan J.</b>				
30604 Gibson, Alan J.	172.-1-13.321	11.72	Shaw Rd	Town of West Sparta
<b>30605 Gibson, Andrew J.</b>				
30605 Gibson, Andrew J.	137.-1-16.32	42.6	5997 Springwater Rd	Town of Sparta
<b>30606 Gibson, Richard C.</b>				
30606 Gibson, Richard C.	187.-1-27.145	14.4	Kenney Rd	Town of West Sparta
30606 Gibson, Richard C.	187.-1-27.133	81	Miller Rd	Town of West Sparta
30606 Gibson, Richard C.	187.-1-27.12	111.3	Miller Rd	Town of West Sparta
<b>30607 Gibson, Roy H.</b>				
30607 Gibson, Roy H.	153.-1-35.12	110.1	Tabors Corner Rd	Town of Springwater
30607 Gibson, Roy H.	179.-1-31.1	554.6	8696 Tabors Corner Rd	Town of Springwater
<b>30608 Gibson, Thomas L.</b>				
30608 Gibson, Thomas L.	186.-2-1	69.8	Shaw Rd	Town of Nunda
30608 Gibson, Thomas L.	186.-1-2.1	50	8943 Shaw Rd	Town of West Sparta
<b>30609 Gibson, Wilbur D.</b>				
30609 Gibson, Wilbur D.	185.-1-40.12	99.2	9468 Scipio Rd	Town of Nunda
<b>30611 Gilbert, Arthur</b>				
30611 Gilbert, Arthur	208.-1-21.1	50.7	2482 Chautauqua Hollow Rd	Town of Nunda
<b>30617 Giles, Warren D.</b>				
30617 Giles, Warren D.	198.-1-19.22	3.6	9602 Fuller Rd	Town of Nunda
30617 Giles, Warren D.	198.-1-19.213	21.5	Route 408	Town of Nunda
30617 Giles, Warren D.	198.-1-19.219	5.62	Route 408	Town of Nunda
30617 Giles, Warren D.	198.-1-19.218	4	Fuller Rd	Town of Nunda

## Parcels Included in Ag District #3 by Farm #

Parcel Owner Name	Tax Map #	Acres	Parcel Address	Town Name
30617 Giles, Warren D.	198.-1-19.214	4.54	Fuller Rd	Town of Nunda
<b>30618 Giovanniello, Pietro</b>				
30618 Giovanniello, Pietro	137.-1-21.4	15.4	Stagecoach Rd	Town of Sparta
30618 Giovanniello, Pietro	137.-1-21.3	27	7371 Stagecoach Rd	Town of Sparta
<b>30619 Gizzi, Joseph P.</b>				
30619 Gizzi, Joseph P.	140.-1-24	124.2	Wheaton Hill Rd	Town of Springwater
30619 Gizzi, Joseph P.	153.-1-17.119	115	Wetmore Rd	Town of Springwater
<b>30621 Gleason, Janet K.</b>				
30621 Gleason, Janet K.	187.-1-27.151	216.2	Miller Rd	Town of West Sparta
<b>30625 Goho, Gerald G. Jr</b>				
30625 Goho, Gerald G. Jr	171.-1-2.1	5.71	2580 Town Line Rd	Town of Nunda
<b>30626 Goho, Mary Anna</b>				
30626 Goho, Mary Anna	157.-1-33.1	112.8	Town Line Rd	Town of MT. Morris
30626 Goho, Mary Anna	171.-1-1.1	84.1	2526 Town Line Rd	Town of Nunda
<b>30630 Gordinier, John</b>				
30630 Gordinier, John	184.-1-49	48.5	9450 Nunda-Dalton Rd	Town of Nunda
<b>30632 Graber, David K.</b>				
30632 Graber, David K.	145.-1-4	56.3	7790 Dutch Street Rd	Town of MT. Morris
<b>30633 Graber, Joseph K.</b>				
30633 Graber, Joseph K.	145.-1-11	63.4	7829 Dutch Street Rd	Town of MT. Morris
<b>30635 Graham, Linda M.</b>				
30635 Graham, Linda M.	195.-1-3.12	1.53	126 Bailey Rd	Town of Portage
<b>30636 Graham, Rodney J.</b>				
30636 Graham, Rodney J.	205.-1-9	32.01	South River Rd	Town of Portage
30636 Graham, Rodney J.	195.-1-2	188.3	Bailey Rd	Town of Portage
30636 Graham, Rodney J.	195.-1-3.131	458	Bailey Rd	Town of Portage
30636 Graham, Rodney J.	205.-1-6.2	124.98	South River Rd	Town of Portage



## Parcels Included in Ag District #3 by Farm #

Parcel Owner Name	Tax Map #	Acres	Parcel Address	Town Name
<b>30637 Graham, William J.</b>				
30637 Graham, William J.	148.-1-24	114.8	5449 Barber Rd	Town of Sparta
<b>30642 Gray, Margaret E.</b>				
30642 Gray, Margaret	140.-1-45.2	47	7560 Strutt St	Town of Springwater
30642 Gray, Margaret E.	163.-1-10	79.1	Story Rd	Town of Sparta
30642 Gray, Margaret E.	152.-1-1	99.1	7748 Canadice Rd	Town of Springwater
<b>30645 Green, Todd G.</b>				
30645 Green, Todd G.	190.-1-21.2	20	6326 Mcneil Hill Rd	Town of North Dansvill
<b>30646 Greene, Richard</b>				
30646 Greene, Richard	173.-1-21.1	31.8	4488 Mckay Rd	Town of West Sparta
<b>30649 Greig, David N. Jr</b>				
30649 Greig, David N. Jr	145.-1-34.1	40.8	Kapprell Rd	Town of MT. Morris
<b>30650 Greig, David N. Jr Etal</b>				
30650 Greig, David N. Jr Etal	145.-1-9.22	28.5	Kapprell Rd	Town of MT. Morris
<b>30651 Gridley, Michael J.</b>				
30651 Gridley, Michael J.	149.-1-50.12	81.4	STHWY 256	Town of Sparta
<b>30652 Grievson, Kurt A.</b>				
30652 Grievson, Kurt A.	173.-1-7.4	31.76	8601 Kysorville-Byersville Rd	Town of West Sparta
<b>30654 Griffing, Donald B.</b>				
30654 Griffing, Donald B.	200.-2-4.2	3	3264 Route 436	Town of Nunda
30654 Griffing, Donald B.	200.-2-4.113	71.3	Route 436	Town of Nunda
<b>30655 Grisewood, Roy L.</b>				
30655 Grisewood, Roy L.	137.-1-37.4	39.67	7660 Reeds Corners Rd	Town of Sparta
<b>30663 Grover, Martin D.</b>				
30663 Grover, Martin D.	206.-1-19.113	114.3	Valley View Rd	Town of Portage

## Parcels Included in Ag District #3 by Farm #

Parcel Owner Name	Tax Map #	Acres	Parcel Address	Town Name
<b>30668 Guy, Lillian</b>				
30668 Guy, Lillian	198.-1-46	58.2	2100 Paine Rd	Town of Nunda
<b>30670 GTO Corporation</b>				
30670 GTO Corporation	169.-1-15	199.5	Oakland Rd	Town of Portage
30670 GTO Corporation	169.-1-20	114.8	Oakland Rd	Town of Portage
30670 GTO Corporation	156.-1-23	91	Oakland Rd	Town of MT. Morris
30670 Gto Corporation &	143.-1-19.1	180.4	7998 River Rd	Town of MT. Morris
30670 Gto Corporation &	156.-1-1	290	8145 River Rd	Town of MT. Morris
30670 Gto Corporation &	156.-1-26	35	River Rd	Town of MT. Morris
<b>30671 Haefner, Edward Allen</b>				
30671 Haefner, Edward Allen	170.-1-16.114	12	2204 Coopersville Rd	Town of Nunda
<b>30673 Haight, Curtis A.</b>				
30673 Haight, Curtis A.	160.-1-57.12	95.3	Green Rd	Town of West Sparta
<b>30674 Haight, Millicent T.</b>				
30674 Haight, Millicent T.	159.-1-12.11	70.5	Moore Rd	Town of West Sparta
<b>30675 Haight, Steven L.</b>				
30675 Haight, Steven L.	159.-1-16.211	19.97	Moore Rd	Town of West Sparta
30675 Haight, Steven L.	159.-1-16.212	20.9	8272 Moore Rd	Town of West Sparta
<b>30676 Halbert Living Trust</b>				
30676 Halbert Living Trust	159.-1-14.1	124.47	8315 Veley Rd	Town of West Sparta
<b>30679 Hall, John W.</b>				
30679 Hall, John W.	133.-1-13.13	50	Moyer Rd	Town of MT. Morris
30679 Hall, John W.	133.-1-13.211	35.2	2931 Frost Rd	Town of MT. Morris
<b>30680 Hallmark Contracting, Inc.</b>				
30680 Hallmark Contracting, Inc.	148.-1-31.12	59	5300 Barber Rd	Town of Sparta
<b>30682 Halpenny, Debra J.</b>				
30682 Halpenny, Debra J.	149.-1-50.61	38	STHWY 256	Town of Sparta

## Parcels Included in Ag District #3 by Farm #

Parcel Owner Name	Tax Map #	Acres	Parcel Address	Town Name
30682 Halpenny, Debra J.	149.-1-50.62	13.3	STHWY 256	Town of Sparta
<b>30683 Hamilton, John G.</b>				
30683 Hamilton, John G.	179.-1-1.11	151.5	8785 Schribner Rd	Town of Springwater
<b>30684 Hamilton, Richard</b>				
30684 Hamilton, Richard	170.-1-55	11.1	8824 Creek Rd	Town of Nunda
<b>30686 Hammers, Brad E.</b>				
30686 Hammers, Brad E.	178.-1-39.112	4.66	8963 Strutt St	Town of Springwater
<b>30688 Hamsher, Charles W. Jr</b>				
30688 Hamsher, Charles W. Jr	162.-1-17.115	76.8	STHWY 256	Town of Sparta
<b>30689 Hanna, Hazel H.</b>				
30689 Hanna, Hazel H.	179.-1-2.21	134.7	8793 Schribner Rd	Town of Springwater
<b>30701 Hartman, Bruce G.</b>				
30701 Hartman, Bruce G.	149.-1-26.11	11.4	7764 Reeds Corners Rd	Town of Sparta
<b>30702 Hartman, David E.</b>				
30702 Hartman, David E.	175.-2-28.129	40.38	8981 Reeds Corners Rd	Town of Sparta
<b>30703 Hartman, Valerie B.</b>				
30703 Hartman, Valerie B.	162.-1-68.1	89	8422 Sparta Center Rd	Town of Sparta
30703 Hartman, Valerie B.	162.-1-9	70.9	5838 Ross Rd	Town of Sparta
30703 Hartman, Valerie B.	162.-1-24	21.8	Church Rd	Town of Sparta
30703 Hartman, Valerie B.	162.-1-23	25.6	STHWY 256	Town of Sparta
<b>30704 Harvey, Donald V. Jr</b>				
30704 Harvey, Donald V. Jr	187.-1-18.11	52.9	9038 Hartman Rd	Town of West Sparta
<b>30707 Harvey, Maylon J.</b>				
30707 Harvey, Maylon J.	212.-1-22.21	24.95	5353 Ossian Hill Rd	Town of Ossian
<b>30709 Harwood, Richard R.</b>				
30709 Harwood, Richard R.	153.-1-23	49.3	Peglow Rd	Town of Springwater

## Parcels Included in Ag District #3 by Farm #

Parcel Owner Name	Tax Map #	Acres	Parcel Address	Town Name
<b>30710 Haslett, Robert A.</b>				
30710 Haslett, Robert A.	198.-1-23.1	4.75	9641 Chidsey Rd	Town of Nunda
30710 Haslett, Robert A.	198.-1-41.111	46.2	9677 Chidsey Rd	Town of Nunda
<b>30711 Hassan, James E.</b>				
30711 Hassan, James E.	199.-1-18.11	87.9	9791 Carney Rd	Town of Nunda
<b>30712 Hassman, James F.</b>				
30712 Hassman, James F.	224.-1-34.12	42.3	4448 Graham Rd	Town of Ossian
<b>30721 Henning, Wm R.</b>				
30721 Henning, Wm R.	178.-1-52.11	76.87	7939 Schwab Hollow Rd	Town of Springwater
<b>30722 Henry, Larry L.</b>				
30722 Henry, Larry L.	202.-1-22.1	58.3	9801 Denton Rd	Town of Ossian
<b>30725 Heraldng Hezekiah, LLC</b>				
30725 Heraldng Hezekiah, LLC	156.-1-15.21	117.57	Picket Line Rd	Town of MT. Morris
<b>30728 Herrington, Kevin M.</b>				
30728 Herrington, Kevin M.	149.-1-19.12	7	Reeds Corners Rd	Town of Sparta
30728 Herrington, Kevin M.	150.-1-33.111	25.27	Swartz Rd	Town of Sparta
30728 Herrington, Kevin M.	149.-1-26.12	117	7763 Reeds Corners Rd	Town of Sparta
<b>30729 Hershberger, Jacob J.</b>				
30729 Hershberger, Jacob J.	163.-2-36.2	29.5	Carney Hollow Rd	Town of Springwater
30729 Hershberger, Jacob J.	164.-1-11.211	30.31	8589 Carney Hollow Rd	Town of Springwater
<b>30732 Hicks, Patricia</b>				
30732 Hicks, Patricia	196.-1-29.12	10.1	9964 Short Tract Rd	Town of Portage
<b>30733 Higgins, Donald N.</b>				
30733 Higgins, Donald N.	211.-1-48.1	6	10110 Mcninch Rd	Town of Ossian
<b>30736 Hilderbrant, William L.</b>				
30736 Hilderbarndt, William L.	174.-1-12.12	17.39	Mckay Rd	Town of West Sparta

## Parcels Included in Ag District #3 by Farm #

Parcel Owner Name	Tax Map #	Acres	Parcel Address	Town Name
30736 Hilderbrant, William J.	173.-1-22	23.1	Mckay Rd	Town of West Sparta
30736 Hilderbrant, William L.	174.-1-2.1	48.5	4746 Preston Rd	Town of West Sparta
30736 Hilderbrant, William L.	174.-1-3.1	77.3	Mckay Rd	Town of West Sparta
<b>30742 Hillyard, Patricia N.</b>				
30742 Hillyard, Patricia N.	152.-1-43.121	15.6	7646 East Ave	Town of Springwater
<b>30744 Hilts, Wesley M.</b>				
30744 Hilts, Wesley M.	124.-1-38.2	91.9	7000 Creek Rd	Town of MT. Morris
30744 Hilts, Wesley M.	124.-1-1.2	11.96	Creek Rd	Town of MT. Morris
<b>30745 Hilty, Raymond R.</b>				
30745 Hilty, Raymond R.	157.-1-43	47.18	8562 Creek Rd	Town of MT. Morris
<b>30751 Hoffman, Bryan H.</b>				
30751 Hoffman, Bryan H.	177.-1-12	51.6	8831 Harpers Ferry Rd	Town of Springwater
<b>30754 Holley, Jeffrey J. Jr</b>				
30754 Holley, Jeffrey J. Jr	197.-1-26.2	87	Sand Hill Rd	Town of Portage
30754 Holley, Jeffrey J. Jr	197.-1-26.1	1	1556 Sand Hill Rd	Town of Portage
<b>30756 Holley, Joseph D.</b>				
30756 Holley, Joseph D.	157.-1-52	13.3	Dudley Rd	Town of MT. Morris
<b>30758 Holly, Kenneth F.</b>				
30758 Holly, Kenneth F.	206.-1-11	112.1	10174 Pennycook Rd	Town of Portage
<b>30760 Hoodak, Leo G.</b>				
30760 Hoodak, Leo G.	157.-1-51.12	23.55	8161 Mt Morris-Nunda Rd	Town of MT. Morris
<b>30761 Hooker, John L.</b>				
30761 Hooker, John L.	201.-1-26.114	59.3	9947 Valley Rd	Town of Ossian
30761 Hooker, John L.	212.-1-18.120	42.62	Wagner Rd	Town of Ossian
<b>30762 Hopkins, Kevin R.</b>				
30762 Hopkins, Kevin R.	149.-1-21.21	50.35	Swartz Rd	Town of Sparta

## Parcels Included in Ag District #3 by Farm #

Parcel Owner Name	Tax Map #	Acres	Parcel Address	Town Name
<b>30763 Hopkins, Kevin</b>				
30763 Hopkins, Kevin	149.-1-19.11	127.4	7724 Reeds Corners Rd	Town of Sparta
<b>30765 Estate of Hopkins, Richard A.</b>				
30765 Estate of Hopkins, Richard	143.-1-2.12	6.3	Hoagland Rd	Town of MT. Morris
30765 Estate of Hopkins, Richard A.	143.-1-2.52	8	Hoagland Rd	Town of MT. Morris
<b>30773 Howe, Elaine R.</b>				
30773 Howe, Elaine R.	196.-1-21.11	133.8	9983 Short Tract Rd	Town of Portage
<b>30775 Howe, Laureen A.</b>				
30775 Howe, Laureen A.	176.-2-22	12.6	9185 Carney Hollow Rd	Town of Springwater
<b>30776 Howe, Richard E.</b>				
30776 Howe, Richard E.	183.-1-41.52	28.9	Parker Rd	Town of Portage
<b>30777 Howell, Dale R.</b>				
30777 Howell, Dale R.	206.-1-2.119	80.1	10075 South River Rd	Town of Portage
30777 Howell, Dale R.	206.-1-4.2	25.3	Stilson Rd	Town of Portage
<b>30778 Howes, Mark K.</b>				
30778 Howes, Mark K.	185.-1-48	156	9530 Meyers Rd	Town of Nunda
<b>30781 Huetten, Sandra K.</b>				
30781 Huetten, Sandra K.	162.-1-3.1	25.3	Sweet Rd	Town of Sparta
<b>30784 Hughes, David M.</b>				
30784 Hughes, David M.	115.-1-81.1	37.84	Begole Rd	Town of MT. Morris
<b>30787 Humphrey, Herbert</b>				
30787 Humphrey, Herbert	138.-2-51	3.3	6790 Liberty Pole Rd	Town of Springwater
<b>30788 Humphrey, Herbert M.</b>				
30788 Humphrey, Herbert M.	150.-1-8.1	100	Story Rd	Town of Sparta
<b>30789 Humphrey, Roger L.</b>				
30789 Humphrey, Roger L.	150.-2-5.111	206.5	7756&7787 Carney Hollow Rd	Town of Springwater

## Parcels Included in Ag District #3 by Farm #

Parcel Owner Name	Tax Map #	Acres	Parcel Address	Town Name
30789 Humphrey, Roger L.	151.-1-25.1	43	Carney Hollow Rd	Town of Springwater
<b>30790 Hundley, David F.</b>				
30790 Hundley, David F.	221.-1-16.1	65.4	Scoville Rd	Town of Ossian
<b>30794 Hurlbut, Jeramie</b>				
30794 Hurlbut, Jeramie	225.-1-18	25.6	Private Rd	Town of Ossian
<b>30802 Ikker, Richard P.</b>				
30802 Ikker, Richard P.	162.-1-71.1	114.8	5753 Clancy Rd	Town of Sparta
<b>30804 Isaman Property LLC</b>				
30804 Isaman Property LLC	208.-1-31.2	69	2185 Route 70	Town of Nunda
<b>30808 Jackson, Timothy L.</b>				
30808 Jackson, Timothy L.	169.-1-12.1	76.57	Dygart Rd	Town of Portage
<b>30810 Jacobs, Loren A.</b>				
30810 Jacobs, Loren A.	137.-1-23.1	33.04	6254 Conesus Sparta T L Rd	Town of Sparta
<b>30811 Jacobs, Melissa</b>				
30811 Jacobs, Melissa	157.-1-46.11	52.5	Mt Morris-Nunda Rd	Town of MT. Morris
30811 Jacobs, Melissa A.	157.-1-46.2	4.89	8340 Mt Morris-Nunda Rd	Town of MT. Morris
<b>30814 Jaeger, Jean</b>				
30814 Jaeger, Jean	201.-1-23	80.12	4707 Christian Rd	Town of Ossian
<b>30815 James, Glenn H.</b>				
30815 James, Glenn H.	208.-1-23.123	18.94	10057 State St	Town of Nunda
<b>30816 James, Harlan D.</b>				
30816 James, Harlan D.	182.-1-4.3	16.96	Route 436	Town of Portage
30816 James, Harlan D.	182.-1-4.1	51.7	Route 436	Town of Portage
30816 James, Harlan D.	182.-1-4.2	32.5	256 Route 436	Town of Portage
30816 James, Harland D.	182.-1-5.115	35.43	Route 436	Town of Portage

## Parcels Included in Ag District #3 by Farm #

Parcel Owner Name	Tax Map #	Acres	Parcel Address	Town Name
<b>30820 Jamison, Thomas D.</b>				
30820 Jamison, Thomas D.	161.-1-14.3	21.77	8138 Logan Rd	Town of Sparta
30820 Jamison, Thomas D.	161.-1-14.21	4	Logan Rd	Town of Sparta
<b>30824 Jaroszek, Marion</b>				
30824 Jaroszek, Marion	170.-1-46.5	17.6	2309 Coopersville Rd	Town of Nunda
<b>30825 Hagan, Michael &amp; Debra Ann</b>				
30825 Hagan, Michael & Debra Ann	148.-1-14.2	55.3	7675 Parker Hill Rd	Town of Sparta
<b>30827 Johantgen, Ardeen</b>				
30827 Johantgen, Ardeen	161.-1-16.111	97.3	5520 Carney Rd	Town of Sparta
<b>30832 Johnson, Shirley L.</b>				
30832 Johnson, Shirley L.	185.-1-20	40.5	2516 Nunda-Byersville Rd	Town of Nunda
<b>30836 June, Craig</b>				
30836 June, Craig	162.-1-2.111	139.2	5666 Ross Rd	Town of Sparta
30836 June, Craig	162.-1-74.11	41.5	Ross Rd	Town of Sparta
<b>30837 Kalenak, John</b>				
30837 Kalenak, John	164.-1-11.13	49.9	8617 Carney Hollow Rd	Town of Springwater
<b>30839 Kanouse, Peter J.</b>				
30839 Kanouse, Peter J.	199.-1-24	8.2	9951 Carney Rd	Town of Nunda
<b>30846 Keller, Walter M.</b>				
30846 Keller, Walter M.	174.-1-12.111	95.5	4712 Mckay Rd	Town of West Sparta
<b>30847 Kelley, C Jayne</b>				
30847 Kelley, C Jayne	162.-1-63.1	98.19	5970 Shafer Rd	Town of Sparta
<b>30849 Kellogg, Robert E.</b>				
30849 Kellogg, Robert E.	183.-1-2	168.6	9067 Oakland Rd	Town of Portage
30849 Kellogg, Robert E.	184.-1-17.2	1.5	Picket Line Rd	Town of Nunda



## Parcels Included in Ag District #3 by Farm #

Parcel Owner Name	Tax Map #	Acres	Parcel Address	Town Name
<b>30851 Kemp, Dennis R.</b>				
30851 Kemp, Dennis R.	160.-1-43.1	168.6	8442 Kysorville-Byersville Rd	Town of West Sparta
30851 Kemp, Dennis R.	160.-1-3	18.18	7860 Kysorville-Byersville Rd	Town of West Sparta
<b>30852 Kemp, Richard B.</b>				
30852 Kemp, Richard B.	160.-1-64	29.2	7871 Kysorville-Byersville Rd	Town of West Sparta
<b>30855 Kennedy, Morris A.</b>				
30855 Kennedy, Morris A.	146.-1-6.1	112.6	Presbyterian Rd	Town of West Sparta
30855 Kennedy, Morris A.	169.-1-4.1	46.7	8625 Oakland Rd	Town of Portage
30855 Kennedy, Morris A.	159.-1-5.1	93	Union Corners Rd	Town of West Sparta
<b>30864 Kerrick, Gregory J.</b>				
30864 Kerrick, Gregory J.	178.-1-17.2	18.8	8059 Schwab Hollow Rd	Town of Springwater
<b>30865 Kessler, Joseph E.</b>				
30865 Kessler, Joseph E.	190.-1-9.1	15	8061 Sterner Rd	Town of North Dansvill
<b>30868 Kidney, Philip G.</b>				
30868 Kidney, Philip G.	149.-1-5.116	5	STHWY 256	Town of Sparta
30868 Kidney, Philip G.	149.-1-5.114	44.1	5825 Powell Rd	Town of Sparta
<b>30869 Kimbel, Norbert</b>				
30869 Kimbel, Norbert	163.-2-32	4.9	Carney Hollow Rd	Town of Springwater
30869 Kimbel, Norbert	163.-2-36.1	165.3	8594 Carney Hollow Rd	Town of Springwater
<b>30870 Kime, James M.</b>				
30870 Kime, James M.	132.-1-31.31	48.38	Frost Rd	Town of MT. Morris
30870 Kime, James M.	144.-1-24	16.9	Alvord Rd	Town of MT. Morris
30870 Kime, James M.	144.-1-25.12	112.9	7611 Mt Morris-Nunda Rd	Town of MT. Morris
30870 Kime, James M.	144.-1-25.23	4.8	Hoagland Rd	Town of Mt. Morris
<b>30871 King, Joseph A.</b>				
30871 King, Joseph A.	204.-1-56.11	60.9	6359 Sahrles Hill Rd	Town of North Dansvill

## Parcels Included in Ag District #3 by Farm #

Parcel Owner Name	Tax Map #	Acres	Parcel Address	Town Name
<b>30872 Kingsley, Stephen L.</b>				
30872 Kingsley, Stephen L.	187.-1-19.231	11.6	4662 Stoner Hill Rd	Town of West Sparta
<b>30873 Kirk, Joanna H M.</b>				
30873 Kirk, Joanna H M.	169.-1-17	97.8	1662 Middle River Rd	Town of Portage
<b>30876 Klien, Linda</b>				
30876 Klien, Linda	162.-1-8.11	39.8	5908 Sweet Rd	Town of Sparta
<b>30877 Kline, Alan</b>				
30877 Kline, Alan	163.-2-15.11	32.2	6603 Wright Rd	Town of Springwater
<b>30880 Knapp, Dwight A.</b>				
30880 Knapp, Dwight A.	202.-1-28.2	3.81	Rowe Rd	Town of Ossian
30880 Knapp, Dwight A.	222.-1-19.2	7.6	Hotaling Rd	Town of Ossian
30880 Knapp, Dwight A.	222.-1-19.1	75.4	10660 Hotaling Rd	Town of Ossian
30880 Knapp, Dwight A.	212.-1-11	173	10342 Hotaling Rd	Town of Ossian
30880 Knapp, Dwight A.	221.-1-32	50	Private Rd	Town of Ossian
30880 Knapp, Dwight A.	212.-1-10.2	147.2	Ossian Hill Rd	Town of Ossian
30880 Knapp, Dwight A.	202.-1-43.1	111.7	9891 J Knapp Rd	Town of Ossian
<b>30885 Kopitzki, Frederick W.</b>				
30885 Kopitzki, Frederick W.	175.-2-26.2	9.2	8922 Reeds Corners Rd	Town of Sparta
30885 Kopitzki, Frederick W.	175.-2-28.43	5.3	Schuster Rd	Town of Sparta
<b>30886 Kornylo, William G.</b>				
30886 Kornylo, William G.	222.-1-35.1	114	10915 Sugar Creek Rd	Town of Ossian
<b>30888 Krebs, John W.</b>				
30888 Krebs, John W.	141.-1-67.111	434	Dutch Hollow Rd	Town of Springwater
<b>30889 Kreiley, Charleen</b>				
30889 Kreiley, Charleen	163.-2-15.121	22.9	Wright Rd	Town of Springwater
<b>30890 Kreiley, Christopher Lee</b>				
30890 Kreiley, Christopher Lee	149.-1-54.12	24	5675 Powell Rd	Town of Sparta

## Parcels Included in Ag District #3 by Farm #

Parcel Owner Name	Tax Map #	Acres	Parcel Address	Town Name
<b>30892 Kreiley, Gary</b>				
30892 Kreiley, Gary	149.-1-54.131	57.7	Powell Rd	Town of Sparta
30892 Kreiley, Gary	162.-1-2.12	1.36	Ross Rd	Town of Sparta
30892 Kreiley, Gary	149.-1-54.11	29	Powell Rd	Town of Sparta
30892 Kreiley, Gary	149.-1-3.1	171.5	7975 Logan Rd	Town of Sparta
<b>30893 Kreiley, Glenn A.</b>				
30893 Kreiley, Glenn A.	161.-1-35.1	28.7	8153 Parker Hill Rd	Town of Sparta
30893 Kreiley, Glenn A.	161.-1-4.118	24.6	7894 Parker Hill Rd	Town of Sparta
30893 Kreiley, Glenn A.	148.-1-25	89.5	5470 Barber Rd	Town of Sparta
<b>30894 Kreiley, Ruth B.</b>				
30894 Kreiley, Ruth B.	161.-1-14.121	15.2	8256 Logan Rd	Town of Sparta
<b>30895 Krenzer, David J.</b>				
30895 Krenzer, David J.	196.-1-16	136.1	9718 Short Tract Rd	Town of Portage
<b>30897 Kuhn, Stephen C.</b>				
30897 Kuhn, Stephen C.	163.-1-8.2	56	8513 Kuhn Rd	Town of Sparta
<b>30900 Kurtz, Robert J.</b>				
30900 Kurtz, Robert J.	178.-1-30	15	Schwab Hollow Rd	Town of Springwater
30900 Kurtz, Robert J.	193.-1-9.1	25	Tabors Corners Rd	Town of Springwater
<b>30902 Kysor, Gregory</b>				
30902 Kysor, Gregory	160.-1-45.1	59.4	4052 Rock Spring Hill Rd	Town of West Sparta
<b>30904 Labell, Douglas J.</b>				
30904 Labell, Douglas J.	162.-1-74.12	21	5630 Ross Rd	Town of Sparta
<b>30905 Labell, Joseph F.</b>				
30905 Labell, Joseph F.	211.-1-9.1	96.74	Mcinch Rd	Town of Ossian
30905 Labell, Joseph F.	148.-1-34.111	145.4	7863 Parker Hill Rd	Town of Sparta
<b>30907 Lafford, Richard M.</b>				
30907 Lafford, Richard M.	189.-1-39	24.85	6270 Mcneil Hill Rd	Town of North Dansvill

## Parcels Included in Ag District #3 by Farm #

Parcel Owner Name	Tax Map #	Acres	Parcel Address	Town Name
<b>30914 Landers, William J. III</b>				
30914 Landers, William J. III	114.-1-2.11	37.3	6484 Mt Morris-Nunda Rd	Town of MT. Morris
<b>30916 Lane, Ryan</b>				
30916 Lane, Ryan	176.-1-56	24.48	9161 Ricketts Rd	Town of Sparta
<b>30917 Lang, Bernardt M.</b>				
30917 Lang, Bernardt M.	188.-1-6.117	51.46	Route 36	Town of West Sparta
<b>30918 Lang, Jason B.</b>				
30918 Lang, Jason B.	188.-1-19.2	41.9	9209 Dansville-Mt Morris Rd	Town of West Sparta
<b>30921 Lawler, Corry J.</b>				
30921 Lawler, Corry J.	173.-1-33.5	55.1	Redmond Rd	Town of West Sparta
<b>30924 Lawson , Clair</b>				
30924 Lawson , Clair	206.-1-14.22	180.3	Short Tract Rd	Town of Portage
30924 Lawson , Clair	206.-1-18.2	94.95	Short Tract Rd	Town of Portage
30924 Lawson , Clair	206.-1-22.11	113.4	Short Tract Rd	Town of Portage
<b>30929 LaGioia, Dominic J.</b>				
30929 LaGioia, Dominic J.	115.-1-15.21	102.6	Mt Morris-Nunda Rd	Town of MT. Morris
<b>30930 Leach Family Trust</b>				
30930 Leach Family Trust	160.-1-44.1	40.6	4044 Rock Spring Hill Rd	Town of West Sparta
<b>30931 Learn, Susan R.</b>				
30931 Learn, Susan R.	223.-1-4.111	83.3	4235 Graham Rd	Town of Ossian
<b>30932 Leaty, Rhonda L.</b>				
30932 Leaty, Rhonda L.	140.-1-30	43.4	7783 Wheaton Hill Rd	Town of Springwater
<b>30941 Levee, William F. Jr</b>				
30941 Levee, William F. Jr	188.-1-6.119	26.68	9064 Millard Fillmore Dr	Town of West Sparta
<b>30949 Lindsay, William R.</b>				
30949 Lindsay, William R.	156.-1-22	33.4	Oakland Rd	Town of MT. Morris

## Parcels Included in Ag District #3 by Farm #

Parcel Owner Name	Tax Map #	Acres	Parcel Address	Town Name
30949 Lindsay, William R.	169.-1-3	18.7	8611 Oakland Rd	Town of Portage
<b>30952 Linsner, Donald</b>				
30952 Linsner, Donald	190.-1-8.11	9.56	9418 Kidd Rd	Town of North Dansvill
30952 Linsner, Donald	190.-1-8.12	68.6	Kidd Rd	Town of North Dansvill
<b>30956 Lissow, William G.</b>				
30956 Lissow, William G.	144.-1-18.211	4.72	1818 Hoagland Rd	Town of MT. Morris
30956 Lissow, William G.	144.-1-18.212	30.41	Hoagland Rd	Town of MT. Morris
<b>30958 Little, William R.</b>				
30958 Little, William R.	156.-1-19.1	50.1	1578 St Helena Rd	Town of MT. Morris
<b>30959 Livingston Camp Partnership LP</b>				
30959 Livingston Camp Partnership LP	141.-1-2.1	154.7	6000 Feather St	Town of Springwater
<b>30961 Livingston, Joan</b>				
30961 Livingston, Joan	170.-1-71.111	1.5	Halstead Rd	Town of Nunda
<b>30963 Lochman Van Bennekom, Hans</b>				
30963 Lochman Van Bennekom, Hans	148.-1-15	56	7700 Parker Hill Rd	Town of Sparta
<b>30965 Loftus, Edward M.</b>				
30965 Loftus, Edward M.	178.-1-11.2	1.87	Schwab Hollow Rd	Town of Springwater
<b>30968 Long, Troy</b>				
30968 Long, Troy	201.-1-40.113	14	9722 Tracy Rd	Town of Ossian
<b>30969 Loper, Jason E.</b>				
30969 Loper, Jason E.	184.-2-35	20.8	9415 Chidsey Rd	Town of Nunda
<b>30973 Love, Glenn R.</b>				
30973 Love, Glenn	133.-1-21	151	7462 Creek Rd	Town of MT. Morris
30973 Love, Glenn R.	133.-1-24.1	84	Begole Rd	Town of MT. Morris
<b>30974 Lovria, Juanita</b>				
30974 Lovria, Juanita	105.-1-9.11	56.8	Sand Hill Rd	Town of MT. Morris

## Parcels Included in Ag District #3 by Farm #

Parcel Owner Name	Tax Map #	Acres	Parcel Address	Town Name
<b>30975 Lowell , Terry K.</b>				
30975 Lowell , Terry K.	157.-1-25.41	24.9	Dudley Rd	Town of MT. Morris
30975 Lowell , Terry K.	157.-1-25.42	16.8	Dudley Rd	Town of MT. Morris
30975 Lowell , Terry K.	157.-1-28.2	49.5	8203 Dudley Rd	Town of Mt. Morris
<b>30979 Lowery, Helen M.</b>				
30979 Lowery, Helen M.	151.-1-6.111	180.1	7030 Liberty Pole Rd	Town of Springwater
<b>30982 Lucci, Paul T.</b>				
30982 Lucci, Paul T.	150.-1-34.21	71.8	Hynes Rd	Town of Sparta
<b>30983 Ludwig, Catherine H.</b>				
30983 Ludwig, Catherine H.	198.-1-66	44.1	9830 Route 408	Town of Nunda
<b>30986 Lynn, Gerald S. Jr</b>				
30986 Lynn, Gerald S. Jr	123.-1-23.114	78.55	Mt Morris-Nunda Rd	Town of MT. Morris
<b>30988 Mackey, Gordon V.</b>				
30988 Mackey, Gordon V.	144.-1-17.111	114.5	Hoagland Rd	Town of MT. Morris
<b>30989 Macko, John</b>				
30989 Macko, John	201.-1-38	78.2	Kenney Rd	Town of Ossian
30989 Macko, John	201.-1-51	49.2	4552 Christian Rd	Town of Ossian
30989 Macko, John	200.-1-54	101.5	Runyon Rd	Town of Ossian
30989 Macko, John	185.-1-45	74.4	9347 Meyers Rd	Town of Nunda
30989 Macko, John	133.-1-5.11	131.2	Dutch Street Rd	Town of MT. Morris
30989 Macko, John	201.-1-22	100.8	4645 Christian Rd	Town of Ossian
<b>30991 MacGregor, William A.</b>				
30991 MacGregor, William A.	170.-1-15	119.4	8696 Creek Rd	Town of Nunda
<b>30992 Mahany, Frederick</b>				
30992 Mahany, Frederick	187.-1-72.3	16.6	Kenney Rd	Town of West Sparta
<b>30993 Mahany, Robert</b>				
30993 Mahany, Robert	225.-1-36	47.2	Poags Hole Rd	Town of Ossian

## Parcels Included in Ag District #3 by Farm #

Parcel Owner Name	Tax Map #	Acres	Parcel Address	Town Name
30993 Mahany, Robert	225.-1-37	2	Private Rd	Town of Ossian
<b>30994 Mahany, Robert M. Jr</b>				
30994 Mahany, Robert M. Jr	225.-1-26	10.3	Poags Hole Rd	Town of Ossian
<b>30999 Maker, Philip H.</b>				
30999 Maker, Philip H.	207.12-2-17.1	14.66	10104 State St	Town of Nunda
30999 Maker, Philip H.	207.12-2-18.1	0.7	State St	Town of Nunda
<b>31005 Mallaber, Robert</b>				
31005 Mallaber, Robert	144.-1-19.1	16.1	7874 Mt Morris-Nunda Rd	Town of MT. Morris
<b>31006 Mallow, Edward W.</b>				
31006 Mallow, Edward W.	200.-1-38	12	Frog Hill Rd	Town of Ossian
31006 Mallow, Edward W.	200.-1-40	6.8	Frog Hill Rd	Town of Ossian
<b>31007 Malone, Jacaleen Joy</b>				
31007 Malone, Jacaleen Joy	152.-1-80.61	55.9	7658 East Ave	Town of Springwater
<b>31009 Malone, Michael J.</b>				
31009 Malone, Michael J.	214.-1-53	38.2	10280 Stones Falls Rd	Town of North Dansvill
<b>31012 Mancuso, Anthony</b>				
31012 Mancuso, Anthony	133.-1-20.21	50	7391 Begole Rd	Town of MT. Morris
<b>31013 Mann, Charles M.</b>				
31013 Mann, Charles M.	209.-1-17.2	64.5	10215 Newville Rd	Town of Nunda
31013 Mann, Charles M.	209.-1-17.11	25.8	Newville Rd	Town of Nunda
31013 Mann, Charles M.	209.-1-4.11	142.6	10058 Barkertown Rd	Town of Nunda
<b>31019 Marchner , David</b>				
31019 Marchner , David	218.-1-16	18	2587 Delude Hill Rd	Town of Nunda
31019 Marchner , David	218.-1-15.3	15.16	Delude Hill Rd	Town of Nunda
<b>31024 Mark N A &amp; Sons Inc</b>				
31024 Mark N A & Sons Inc	188.-1-35.111	81.7	Schmidt Rd	Town of West Sparta
31024 Mark N A & Sons Inc	189.-1-57.12	14	Main St	Town of North Dansvill

## Parcels Included in Ag District #3 by Farm #

Parcel	Owner Name	Tax Map #	Acres	Parcel Address	Town Name
31024	Mark N A & Sons Inc	189.-1-31	120	9401 Main St	Town of North Dansvill
31024	Mark N A & Sons Inc	189.-1-5	69.7	Meter Rd	Town of North Dansvill
31024	Mark N A & Sons Inc	189.15-1-5	29.5	Main St	Village of Dansville
31024	Mark N A & Sons Inc	175.-1-52	19.6	Dieter Rd	Town of Sparta
31024	Mark N A & Sons Inc	189.-1-1.1	37.3	5591 Zerfass Rd	Town of North Dansvill
31024	Mark N A & Sons Inc	188.-1-36	15.7	Buck Rd	Town of West Sparta
31024	Mark N A & Sons Inc	188.-1-69.12	2.03	Schmidt Rd	Town of West Sparta
31024	Mark N A & Sons Inc	175.-1-17	114.2	9241 Mark Rd	Town of Sparta
31024	Mark N A & Sons Inc	175.-1-12.1	61.8	Groveland Station Rd	Town of Sparta
31024	Mark N A & Sons Inc	188.-1-67	11.7	Schmidt Rd	Town of West Sparta
31024	Mark N A & Sons Inc	175.-1-10	88.7	Groveland Station Rd	Town of Sparta
31024	Mark N A & Sons Inc	188.-1-34	108.7	Dansville-Mt.morris Rd	Town of West Sparta
<b>31029 Mark, Cory S.</b>					
31029	Mark, Cory S.	176.-1-60.2	92.4	6231 Vista Hl	Town of Sparta
<b>31031 Mark, David A.</b>					
31031	Mark, David A.	212.-1-50	5.8	Mccurdy Rd	Town of Ossian
31031	Mark, David A.	212.-1-49	64	Mccurdy Rd	Town of Ossian
31031	Mark, David A.	212.-1-60	6.4	Mccurdy Rd	Town of Ossian
31031	Mark, David A.	213.-1-4.111	71.9	Geiger Rd	Town of North Dansvill
31031	Mark, David A.	202.-1-44.1	215.3	9963 J Knapp Rd	Town of Ossian
31031	Mark, David A.	212.-1-36.11	239.3	10292 Mccurdy Rd	Town of Ossian
31031	Mark, David A.	212.-1-36.12	9.8	Mccurdy Rd	Town of Ossian
31031	Mark, David A.	212.-1-59	6.3	Mccurdy Rd	Town of Ossian
31031	Mark, David A.	213.-1-2.111	63	Geiger Rd	Town of North Dansvill
<b>31032 Mark, Roger F.</b>					
31032	Mark, Roger F.	175.-1-14	19.3	9028 Groveland Station Rd	Town of Sparta
<b>31033 Markowski, Geoffrey A.</b>					
31033	Markowski, Geoffrey A.	213.-1-17.1	62.5	Poags Hole Rd	Town of North Dansvill



## Parcels Included in Ag District #3 by Farm #

Parcel Owner Name	Tax Map #	Acres	Parcel Address	Town Name
<b>31035 Marquart Brothers LLC</b>				
31035 Marquart Brothers LLC	182.-1-10.112	56	Route 436	Town of Portage
<b>31038 Martel, Geoffrey L.</b>				
31038 Martel, Geoffrey L.	123.-1-2.2	110.6	6906 River Rd	Town of MT. Morris
<b>31039 Martel, Laurel M.</b>				
31039 Martel, Laurel M.	198.-1-44.113	61.6	1912 Paine Rd	Town of Nunda
<b>31041 Martello, Domenick J. Jr</b>				
31041 Martello, Domenick J. Jr	222.-1-29	19.7	4939 Blank Hill Rd	Town of Ossian
31041 Martello, Domenick J. Jr	222.-1-30.1	23.5	Blank Hill Rd	Town of Ossian
<b>31043 Martin, Charles C.</b>				
31043 Martin, Charles C.	184.-2-18.116	17.8	9235 Abbott Rd	Town of Nunda
31043 Martin, Charles C.	184.-2-18.12	91.9	Nunda-Byersville Rd	Town of Nunda
<b>31044 Martin, Clyde F. Jr</b>				
31044 Martin, Clyde F. Jr	114.-1-9.112	110.3	6632 Mt Morris-Nunda Rd	Town of MT. Morris
<b>31045 Martin, James G.</b>				
31045 Martin, James G.	157.-1-51.11	192.2	Mt Morris-Nunda Rd	Town of MT. Morris
31045 Martin, James G.	157.-1-39.111	179.4	Mt Morris-Nunda Rd	Town of MT. Morris
<b>31048 Martin, Robert</b>				
31048 Martin, Robert	145.-1-18.11	2.92	7962 Creek Rd	Town of MT. Morris
<b>31049 Martin, Tim</b>				
31049 Martin, Tim	158.-1-31.111	76.98	3180 Presbyterian Rd	Town of MT. Morris
31049 Martin, Tim	158.-1-31.31	10.97	Presbyterian Rd	Town of Mt. Morris
31049 Martin, Tim	158.-1-31.212	9.8	Veley Rd	Town of Mt. Morris
<b>31052 Marvin, Bruce E.</b>				
31052 Marvin, Bruce E.	221.-1-52.1	39.09	4902 Blank Hill Rd	Town of Ossian

## Parcels Included in Ag District #3 by Farm #

Parcel Owner Name	Tax Map #	Acres	Parcel Address	Town Name
<b>31053 Mason, Converse Dwight</b>				
31053 Mason, Converse Dwight	211.-1-41.114	26.6	10249 Valley Rd	Town of Ossian
<b>31057 Mastin, Ivan J.</b>				
31057 Mastin, Ivan J.	165.-1-30.11	94.4	8298 Canadice Rd	Town of Springwater
<b>31060 Mastin, Ronald L.</b>				
31060 Mastin, Ronald L.	151.-1-43.123	49.46	7951 Mill St	Town of Springwater
<b>31062 Matacale, Bryan S.</b>				
31062 Matacale, Bryan S.	157.-1-34.2	3.2	8527 Creek Rd	Town of MT. Morris
<b>31063 Matacale, Cynthia K.</b>				
31063 Matacale, Cynthia K.	157.-1-34.1	83.9	8513 Creek Rd	Town of MT. Morris
31063 Matacale, Cynthia K.	157.-1-38.2	12.43	Creek Rd	Town of MT. Morris
<b>31064 Mathes, Karen J.H.</b>				
31064 Mathes, Karen J.H.	150.-1-35.12	14.5	Story Rd	Town of Sparta
<b>31068 Mauro, Dennis J.</b>				
31068 Mauro, Dennis J.	212.-1-53.11	23.23	10560 Mccurdy Rd	Town of Ossian
<b>31072 McMaster, Raymond D.</b>				
31072 McMaster, Raymond D.	161.-2-39.21	72.28	4574 Red School Rd	Town of West Sparta
31072 McMaster, Raymond D.	173.-1-13	37.19	Red School Rd	Town of West Sparta
<b>31074 McCallum, Bernice E.</b>				
31074 McCallum, Bernice E.	114.-1-8.13	32.9	2469 Hendershot Rd	Town of MT. Morris
<b>31079 McClements, Allen F.</b>				
31079 McClements, Allen F.	170.-1-45	81.7	2385 Coopersville Rd	Town of Nunda
<b>31080 McCormick Farms Inc</b>				
31080 McCormick Farms Inc	170.-1-50	19.1	Coopersville Rd	Town of Nunda
31080 McCormick Farms Inc	170.-1-60.1	61.7	Creek Rd	Town of Nunda
31080 McCormick Farms Inc	184.-2-8.11	96.5	Abbott Rd	Town of Nunda

## Parcels Included in Ag District #3 by Farm #

Parcel Owner Name	Tax Map #	Acres	Parcel Address	Town Name
31080 McCormick Farms Inc	184.-2-16	2.6	Route 436	Town of Nunda
31080 McCormick Farms Inc	184.-2-18.115	31.1	Abbott Rd	Town of Nunda
<b>31081 McDonald, John</b>				
31081 McDonald, John	145.-1-17	69.5	7996 Dutch Street Rd	Town of MT. Morris
<b>31082 McGowan, Timothy I.</b>				
31082 McGowan, Timothy I.	190.-1-14.2	20.7	6415 Sterner Rd	Town of North Dansvill
<b>31083 McGraw, Robert F. III</b>				
31083 McGraw, Robert F. III	160.-1-13.11	20.3	Dansville-Mt Morris Rd	Town of West Sparta
<b>31087 McKeown, Paul</b>				
31087 McKeown, Paul	199.-1-1	75.3	2583 Route 436	Town of Nunda
<b>31092 McLaughlin, Matthew J. Jr</b>				
31092 McLaughlin, Matthew J. Jr	149.-1-1.1	69.1	7815 Logan Rd	Town of Sparta
<b>31095 McMaster, Wayne E.</b>				
31095 McMaster, Wayne E.	146.-1-10.2	26.4	Presbyterian Rd	Town of West Sparta
<b>31096 McMaster, Wixum Lee</b>				
31096 McMaster, Wixum Lee	186.-2-4	94.7	3131 Nunda-Byersville Rd	Town of Nunda
<b>31099 McNey, Edward P.</b>				
31099 McNey, Edward P.	138.-2-7.1	96.3	6780 Kelleman Rd	Town of Springwater
<b>31100 McTighe, Thomas C. Jr</b>				
31100 McTighe, Thomas C. Jr	177.-1-50	14.5	8793 Lawrence Gull Rd	Town of Springwater
31100 McTighe, Thomas C. Jr	177.-1-11	42.5	8787 Lawrence Gull Rd	Town of Springwater
<b>31101 Meeusen, Lonnie</b>				
31101 Meeusen, Lonnie	208.-1-19.1	115	2416 Chautauqua Hollow Rd	Town of Nunda
<b>31102 Mehlenbacher Family Farm LLC</b>				
31102 Mehlenbacher Family Farm LLC	178.-1-15	112.2	Peckins Rd	Town of Springwater
31102 Mehlenbacher Family Farm LLC	178.-1-6	137.8	Schwab Hollow Rd	Town of Springwater

## Parcels Included in Ag District #3 by Farm #

Parcel Owner Name	Tax Map #	Acres	Parcel Address	Town Name
<b>31106 Mehlenbacher, Waneata G.</b>				
31106 Mehlenbacher, Waneata G.	207.-1-2.113	114.2	10117 Hunts Hollow Rd	Town of Portage
<b>31110 Merrimac Farms Inc</b>				
31110 Merrimac Farms Inc	148.-1-40.11	142.49	Groveland Station Rd	Town of Sparta
31110 Merrimac Farms Inc	148.-2-8	43.3	State Road 63	Town of West Sparta
<b>31111 Merritt, David M.</b>				
31111 Merritt, David M.	171.-1-13	59.85	2709 Degroff Rd	Town of Nunda
<b>31112 Merritt, Richard A. &amp; Trapper-Merritt, Mar</b>				
31112 Merritt, Richard A. & Trapper-Merritt, Mary	137.-1-12.12	37	5845 Springwater Rd	Town of Sparta
31112 Merritt, Richard A. & Trapper-Merritt, Mary	148.-1-16	9	7744 Parker Hill Rd	Town of Sparta
<b>31113 Messina, Anthony J.</b>				
31113 Messina, Anthony J.	152.-1-83	20.5	7793 Marvin Hill Rd	Town of Springwater
<b>31119 Middleton, Kenneth L.</b>				
31119 Middleton, Kenneth L.	115.-1-23.21	65.1	6529 Creek Rd	Town of MT. Morris
<b>31121 Mikaul &amp; Company</b>				
31121 Mikaul & Company	166.-1-26.1	13.2	Pardee Hollow Rd	Town of Springwater
31121 Mikaul & Company	166.-1-26.2	46	Pardee Hollow Rd	Town of Springwater
<b>31123 Milham, Richard J. Jr</b>				
31123 Milham, Richard J. Jr	222.-1-40	23.7	4982 Blank Hill Rd	Town of Ossian
<b>31127 Miller, Eugene F.</b>				
31127 Miller, Eugene F.	166.-1-3.113	13.86	Tabors Corners Rd	Town of Springwater
31127 Miller, Eugene F.	166.-1-19.11	41.1	8267 Pardee Hollow Rd	Town of Springwater
<b>31133 Miller, William E.</b>				
31133 Miller, William E.	176.-1-50.112	4.9	9107 Ricketts Rd	Town of Sparta
31133 Miller, William E.	176.-1-53.112	4.8	Ricketts Rd	Town of Sparta

## Parcels Included in Ag District #3 by Farm #

Parcel Owner Name	Tax Map #	Acres	Parcel Address	Town Name
<b>31134 Misercola, Kevin P. ET AL</b>				
31134 Misercola, Kevin P. ET AL	221.-1-29	45.7	Scott Hill Rd	Town of Ossian
<b>31137 Mitchell, Barbara</b>				
31137 Mitchell, Barbara	213.-1-10	10.8	10137 Pleasant Valley Rd	Town of North Dansville
<b>31138 Mitchell, Elaine C Yarger ET AL</b>				
31138 Mitchell, Elaine C Yarger ET AL	176.-2-26.1	23	Carney Hollow Rd	Town of Springwater
<b>31140 Mitchell, Lester</b>				
31140 Mitchell, Lester	179.-1-19	51.3	Richards Rd	Town of Springwater
<b>31141 Mitchell, Michael A.</b>				
31141 Mitchell, Michael A.	175.-1-42.2	14.9	5820 Harter Rd	Town of Sparta
31141 Mitchell, Michael A.	175.-1-59	7.5	Harter Rd	Town of Sparta
<b>31142 Mitchell, William L.</b>				
31142 Mitchell, William L.	175.-1-13.3	47.1	5807 Harter Rd	Town of Sparta
<b>31143 Mix, David P.</b>				
31143 Mix, David P.	178.-1-46.21	86	9192 Schwab Hollow Rd	Town of Springwater
<b>31146 Moffat, Eugene K.</b>				
31146 Moffat, Eugene K.	159.-1-9.217	7.02	Presbyterian Rd	Town of West Sparta
31146 Moffat, Eugene K.	159.-1-11.1	6.9	Moore Rd	Town of West Sparta
<b>31147 Moffat, Randy E.</b>				
31147 Moffat, Randy E.	145.-1-36	150.8	7926 Union Corners Rd	Town of MT. Morris
<b>31148 Moffatt, Eugene</b>				
31148 Moffatt, Eugene	159.-1-6.11	209.2	3423 Presbyterian Rd	Town of West Sparta
<b>31151 Moore, Andrew Robson</b>				
31151 Moore, Andrew Robson	200.-1-25.1	127.7	3797 Route 436	Town of Ossian
<b>31153 Moore, Lyle V.</b>				
31153 Moore, Lyle V.	200.-1-4.1	116.5	3789 Route 436	Town of Ossian

## Parcels Included in Ag District #3 by Farm #

Parcel Owner Name	Tax Map #	Acres	Parcel Address	Town Name
<b>31156 Moore, William P. &amp; Deanna</b>				
31156 Moore, William P.	161.-1-14.113	27.1	8186 Logan Rd	Town of Sparta
<b>31157 Moose, Christian S.</b>				
31157 Moose, Christian S.	202.-1-23	11.28	J Knapp Rd	Town of Ossian
<b>31158 Morales, Marvin</b>				
31158 Morales, Marvin	158.-1-16.1	28.9	3041& 3045 Presbyterian Rd	Town of MT. Morris
<b>31162 Morgan, Keith D.</b>				
31162 Morgan, Keith D.	143.-1-17.2	32.67	8129 Picket Line Rd	Town of MT. Morris
<b>31164 Moriarty, Timothy S.</b>				
31164 Moriarty, Timothy S.	156.-1-21	21.2	8592 Picket Line Rd	Town of MT. Morris
31164 Moriarty, Timothy S.	169.-1-5	42.4	Picket Line Rd	Town of Portage
<b>31167 Morrow, Aaron H.</b>				
31167 Morrow, Aaron H.	189.-1-37	97.7	6180 Vista HI	Town of North Dansvill
<b>31170 Morsch, Steve R.</b>				
31170 Morsch, Steve R.	200.-2-1.111	52.94	9538 Shaw Rd	Town of Nunda
<b>31173 Mowry, Olin</b>				
31173 Mowry, Olin	144.-1-1.113	38.4	7667 River Rd	Town of MT. Morris
<b>31175 Mt Morris Dairy Farms Inc</b>				
31175 Mt Morris Dairy Farms Inc	115.-1-78	0.9	Creek Rd	Town of MT. Morris
31175 Mt Morris Dairy Farms Inc	132.-1-29.11	93.38	Frost Rd	Town of MT. Morris
31175 Mt Morris Dairy Farms Inc	133.-1-18.114	203.1	Dutch Street Rd	Town of MT. Morris
<b>31177 Murphy, Carol</b>				
31177 Murphy, Carol	198.-1-57	229.5	9874 Barkertown Rd	Town of Nunda
<b>31180 Murray, Peter P. Sr</b>				
31180 Murray, Peter P. Sr	149.-1-54.2	28.5	5769 Sweet Rd	Town of Sparta
31180 Murray, Peter P. Sr	149.-1-54.132	13.3	Sweet Rd	Town of Sparta

## Parcels Included in Ag District #3 by Farm #

Parcel Owner Name	Tax Map #	Acres	Parcel Address	Town Name
<b>31181 Myers, Carlton E.</b>				
31181 Myers, Carlton E.	183.-1-46	43.9	Oakland Rd	Town of Portage
<b>31183 Myers, Peggy A.</b>				
31183 Myers, Peggy A.	178.-1-36.13	23.6	8090 Schwab Hollow Rd	Town of Springwater
<b>31186 Nageldinger, Gary J.</b>				
31186 Nageldinger, Gary J.	200.-2-1.122	9.1	9740 Shaw Rd	Town of Nunda
<b>31188 Navagh, Karen</b>				
31188 Navagh, Karen	159.-1-9.223	17	3422 Presbyterian Rd	Town of West Sparta
<b>31189 Nebbia, Ronald</b>				
31189 Nebbia, Ronald	223.-1-11	50	Coombs Rd	Town of Ossian
<b>31191 Nelson, Gregory L.</b>				
31191 Nelson, Gregory L.	149.-1-5.21	57.9	5794 Powell Rd	Town of Sparta
<b>31195 Nicastro, Salvatore J.</b>				
31195 Nicastro, Salvatore J.	184.-1-59.21	5.9	9497 Water Cure Rd	Town of Nunda
<b>31196 Nicastro, Salvatore J. Sr</b>				
31196 Nicastro, Salvatore J. Sr	184.-1-59.121	6.51	9490 Fuller Rd	Town of Nunda
<b>31197 Nickerson, James O.</b>				
31197 Nickerson, James O.	172.-1-9.11	72.8	Moore Rd	Town of West Sparta
31197 Nickerson, James O.	172.-1-10.12	4.6	3339 Redmond Rd	Town of West Sparta
<b>31198 Nickerson, John J. III</b>				
31198 Nickerson, John J. III	172.-1-8.112	84.1	Moore Rd	Town of West Sparta
<b>31200 Nielsen, Claus M.</b>				
31200 Nielsen, Claus M.	165.-1-13.115	25.4	8288 Strutt St	Town of Springwater
<b>31207 Northrup, Robert P.</b>				
31207 Northrup, Robert P.	176.-1-26	20.34	Stong Hill Rd	Town of Sparta

## Parcels Included in Ag District #3 by Farm #

Parcel Owner Name	Tax Map #	Acres	Parcel Address	Town Name
<b>31211 O'Brien, Sean P.</b>				
31211 O'Brien, Sean P.	172.-1-9.12	16.2	Redmond Rd	Town of West Sparta
<b>31214 O'Connell Organization Farms</b>				
31214 O'Connell Organization Farms	182.-1-2	155	9174 Short Tract Rd	Town of Portage
31214 O'Connell Organization Farms	183.-1-1	326.8	Short Tract Rd	Town of Portage
31214 O'Connell Organization Farms	144.-1-21.1	70.5	1887 Guile Rd	Town of MT. Morris
31214 O'Connell Organization Farms	144.-1-22.1	119.8	Mt Morris-Nunda Rd	Town of MT. Morris
31214 O'Connell Organization Farms	144.-1-22.2	59.2	Guile Rd	Town of MT. Morris
31214 O'Connell Organization Farms	157.-1-8.11	69.9	Short Tract Rd	Town of MT. Morris
<b>31218 O'Dell, Roger A.</b>				
31218 O'Dell, Roger A.	176.-2-4.121	54.46	Story Rd	Town of Springwater
<b>31220 O'Neal, Joseph B.</b>				
31220 O'Neal, Joseph B.	178.-1-25.15	335.25	8332 Peckins Rd	Town of Springwater
<b>31223 Oakhill Farm Bed and</b>				
31223 Oakhill Farm Bed and	169.-1-18.1	1.3	8983 Oakland Rd	Town of Portage
<b>31224 Oakhill Farm Properties LLC</b>				
31224 Oakhill Farm Properties LLC	169.-1-18.2	84.8	8995 Oakland Rd	Town of Portage
<b>31228 Osgood, Justin</b>				
31228 Osgood, Justin	163.-1-6	23.5	8368 Story Rd	Town of Sparta
<b>31230 Ostrander, Joel H.</b>				
31230 Ostrander, Joel H.	208.-1-54.2	11.3	1975 Snyder Rd	Town of Nunda
<b>31231 Otis, Christopher M.</b>				
31231 Otis, Christopher M.	164.-1-6.1	29.6	8310 Harpers Ferry Rd	Town of Springwater
<b>31235 Paddock, Frank Andrew III</b>				
31235 Paddock, Frank Andrew III	149.-1-53	27.8	5875 Sweet Rd	Town of Sparta



## Parcels Included in Ag District #3 by Farm #

Parcel Owner Name	Tax Map #	Acres	Parcel Address	Town Name
<b>31236 Pagano, Anthony J.</b>				
31236 Pagano, Anthony J.	132.-1-8	24.2	7305 River Rd	Town of MT. Morris
<b>31240 Palmer, David N.</b>				
31240 Palmer, David N.	187.-1-2.11	62.1	Nunda-Byersville Rd	Town of West Sparta
31240 Palmer, David N.	187.-1-2.2	2.9	4295 Nunda-Byersville Rd	Town of West Sparta
<b>31242 Palmer, Dennis R.</b>				
31242 Palmer, Dennis R.	186.-1-16.1	76	3580 Nunda-Byersville Rd	Town of West Sparta
<b>31243 Palmer, Marion E.</b>				
31243 Palmer, Marion E.	158.-1-18	40.3	Wildcat Rd	Town of MT. Morris
31243 Palmer, Marion E.	158.-1-28.111	43.8	Wildcat Rd	Town of MT. Morris
<b>31244 Palumbos, Edward L.</b>				
31244 Palumbos, Edward L.	141.-2-15.1	11.2	7599 Feather St	Town of Springwater
<b>31248 Pankratz, Kathleen J.</b>				
31248 Pankratz, Kathleen J.	159.-1-14.2	20.96	8295 Veley Rd	Town of West Sparta
<b>31252 Parker, Karl L.</b>				
31252 Parker, Karl L.	162.-1-65.115	109.6	8629 STHWY 256	Town of Sparta
31252 Parker, Karl L.	175.-2-5	34.5	Reeds Corners Rd	Town of Sparta
31252 Parker, Karl L.	175.-2-6	34.5	Reeds Corners Rd	Town of Sparta
<b>31254 Parker, Kathryn O.</b>				
31254 Parker, Kathryn O.	198.-1-62	10.9	Allen Rd	Town of Nunda
31254 Parker, Kathryn O.	197.-1-8	102.2	9469 Parker Rd	Town of Portage
31254 Parker, Kathryn O.	197.-1-7.2	159.1	Parker Rd	Town of Portage
31254 Parker, Kathryn O.	197.-1-28	76.8	Parker Rd	Town of Portage
<b>31256 Parks, Mary Jane</b>				
31256 Parks, Mary Jane	166.-1-2.1	195.7	8154 Tabors Corners Rd	Town of Springwater
31256 Parks, Mary Jane	166.-1-8.1	143.5	8154 Peglow Rd	Town of Springwater

## Parcels Included in Ag District #3 by Farm #

Parcel Owner Name	Tax Map #	Acres	Parcel Address	Town Name
<b>31258 Parthemer, Johnathon</b>				
31258 Parthemer, Johnathon	196.-1-19.12	4.1	520 Springbrook Rd	Town of Portage
<b>31259 Parthemer, Keith</b>				
31259 Parthemer, Keith	196.-1-14.1	63.4	Pennycook Rd	Town of Portage
31259 Parthemer, Keith	196.-1-11.1	51	Pennycook Rd	Town of Portage
31259 Parthemer, Keith	196.-1-13	189.5	469 Springbrook Rd	Town of Portage
<b>31266 Pattridge, Jeffrey R.</b>				
31266 Pattridge, Jeffrey R.	206.-1-18.1	30	Short Tract Rd	Town of Portage
31266 Pattridge, Jeffrey R.	196.-1-35.22	23	Springbrook Rd	Town of Portage
31266 Pattridge, Jeffrey R.	195.-1-1.121	78.1	Bolton Rd	Town of Portage
31266 Pattridge, Jeffrey R.	195.-1-1.2	180	Bolton Rd	Town of Portage
31266 Pattridge, Jeffrey R.	182.-1-11	18.9	Pennycook Rd	Town of Portage
<b>31267 Patugard Place LLC</b>				
31267 Patugard Place LLC	197.-1-16.2	2	Deerfield Rd	Town of Portage
<b>31268 Pearson, Thomas W.</b>				
31268 Pearson, Thomas W.	159.-1-10.11	61.6	Moore Rd	Town of West Sparta
<b>31271 Pennell, Gregory R.</b>				
31271 Pennell, Gregory R.	140.-1-11.1	116.1	7412 Canadice Rd	Town of Springwater
31271 Pennell, Gregory R.	140.-1-82.111	18.9	7446 Canadice Rd	Town of Springwater
<b>31276 Perry, Carlton L.</b>				
31276 Perry, Carlton L.	145.-1-20	94	2620 Creveling Rd	Town of MT. Morris
<b>31281 Perry, Laurie J.</b>				
31281 Perry, Laurie J.	146.-1-5	138	7586 Presbyterian Rd	Town of West Sparta
<b>31284 Perry, Timothy J.</b>				
31284 Perry, Timothy J.	146.-1-3	14.8	7578 Presbyterian Rd	Town of West Sparta
<b>31288 Petraitis, Edward</b>				
31288 Petraitis, Edward	138.-2-37.114	122.6	7402 Carney Hollow Rd	Town of Springwater

## Parcels Included in Ag District #3 by Farm #

Parcel Owner Name	Tax Map #	Acres	Parcel Address	Town Name
<b>31289 Petraitis, Jeremy J.</b>				
31289 Petraitis, Jeremy J.	138.-2-41.112	18.9	Carney Hollow Rd	Town of Springwater
<b>31291 Pfuntner, Francis E.</b>				
31291 Pfuntner, Francis E.	221.-1-25.72	10.2	Bonner Rd	Town of Ossian
<b>31293 Phelix, Gary</b>				
31293 Phelix, Gary	163.-1-1	112	6407 Hilts Rd	Town of Sparta
<b>31295 Philio, Thomas</b>				
31295 Philio, Thomas	153.-1-21.2	57.4	7905 Tabors Corners Rd	Town of Springwater
<b>31300 Leeson-Pike, Elizabeth</b>				
31300 Leeson-Pike, Elizabeth	225.-1-45.11	111.2	Poags Hole Rd	Town of Ossian
31300 Leeson-Pike, Elizabeth	225.-1-45.2	4.7	11187 Poags Hole Rd	Town of Ossian
<b>31304 Pike, Todd A.</b>				
31304 Pike, Todd A.	225.-1-45.12	4.5	11211 Poags Hole Rd	Town of Ossian
<b>31308 Piper, David R.</b>				
31308 Piper, David R.	196.-1-39	10.9	9971 South River Rd	Town of Portage
31308 Piper, David R.	197.-1-34.1	82.6	Main St	Town of Portage
<b>31309 Piper, Glen</b>				
31309 Piper, Glen	172.-1-1	50.5	Moore Rd	Town of West Sparta
<b>31312 Pirrung , James</b>				
31312 Pirrung , James	178.-1-28.114	168.4	9124 Tabors Corners Rd	Town of Springwater
<b>31314 Plaskocinski, Beth A.</b>				
31314 Plaskocinski, Beth A.	124.-1-19.12	4.5	6896 Sonyea Rd	Town of MT. Morris
<b>31315 Ploof, John S.</b>				
31315 Ploof, John S.	144.-1-17.112	26.67	1910 Hoagland Rd	Town of MT. Morris
<b>31317 Pointkowski, Michael</b>				
31317 Pointkowski, Michael	164.-1-50	48.3	Lime Kiln Rd	Town of Springwater

## Parcels Included in Ag District #3 by Farm #

Parcel Owner Name	Tax Map #	Acres	Parcel Address	Town Name
<b>31319 Poplawski, Robert</b>				
31319 Poplawski, Robert	149.-1-48.12	21.62	8059 STHWY 256	Town of Sparta
<b>31320 Powell, Nathan L.</b>				
31320 Powell, Nathan L.	160.-1-20.1	95.1	4536 Red School Rd	Town of West Sparta
<b>31322 Elscott, LLC</b>				
31322 Elscott, LLC	170.-1-66	38	Halstead Rd	Town of Nunda
<b>31324 Pragle, Daniel</b>				
31324 Pragle, Daniel	145.-1-38.3	40	Union Corners Rd	Town of MT. Morris
31324 Pragle, Daniel	160.-1-55.1	65.82	8359 Green Rd	Town of West Sparta
<b>31326 Pratt, Tammy L.</b>				
31326 Pratt, Tammy L.	208.-1-5.1	77	Route 70	Town of Nunda
31326 Pratt, Tammy L.	208.-1-4.1	141.4	2117 Route 70	Town of Nunda
<b>31330 Professional Consultants</b>				
31330 Professional Consultants	172.-1-7.1	112.9	3491 Redmond Rd	Town of West Sparta
<b>31338 Race, Phillip</b>				
31338 Race, Phillip	158.-1-15.11	47.8	2765 Town Line Rd	Town of MT. Morris
<b>31343 Rapp, John C.</b>				
31343 Rapp, John C.	198.-1-70.117	46.3	9645 Barkertown Rd	Town of Nunda
<b>31345 Rauber, Gregory M.</b>				
31345 Rauber, Gregory M.	224.-1-36.115	77.28	4274 Graham Rd	Town of Ossian
<b>31347 Rautenstrauch, Jeffrey J.</b>				
31347 Rautenstrauch, Jeffrey J.	132.-1-31.12	13.49	7523 Mt Morris-Nunda Rd	Town of MT. Morris
<b>31357 Reimels, Diane M.</b>				
31357 Reimels, Diane M.	177.-1-73	27	Strutt St	Town of Springwater
31357 Reimels, Diane M.	177.-1-77.2	126.5	Strutt St	Town of Springwater

## Parcels Included in Ag District #3 by Farm #

Parcel Owner Name	Tax Map #	Acres	Parcel Address	Town Name
<b>31358 Reimels, Kenneth D.</b>				
31358 Reimels, Kenneth D.	165.-1-24	78.1	Strutt St	Town of Springwater
31358 Reimels, Kenneth D.	178.-1-2	119.9	Quanz Rd	Town of Springwater
<b>31360 Reniff, Donald A.</b>				
31360 Reniff, Donald A.	172.-1-16	115.9	3500 Redmond Rd	Town of West Sparta
<b>31361 Resch, Bernard</b>				
31361 Resch, Bernard	186.-2-7.1	19.6	Nunda-Byersville Rd	Town of Nunda
<b>31363 Rhoads, Darlene</b>				
31363 Rhoads, Darlene	165.-1-22.135	5.43	7858 Fox Rd	Town of Springwater
<b>31364 Richards, Calvin E.</b>				
31364 Richards, Calvin E.	166.-1-32	20.1	8537 Tabors Corners Rd	Town of Springwater
31364 Richards, Calvin E.	179.-1-18	71.5	Coates Rd	Town of Springwater
31364 Richards, Calvin E.	179.-1-20	162	8561 Pardee Hollow Rd	Town of Springwater
<b>31365 Richards, Pauline</b>				
31365 Richards, Pauline	177.-1-79	1	Route 15	Town of Springwater
31365 Richards, Pauline	177.-1-59.11	168	Strutt St	Town of Springwater
31365 Richards, Pauline	177.-1-58.2	51	State Road Route 15	Town of Springwater
<b>31367 Richards, Pauline A.</b>				
31367 Richards, Pauline A.	177.-1-78.42	1.7	9114 Indian Valley Rd	Town of Springwater
<b>31381 Rocker, Lorraine K.</b>				
31381 Rocker, Lorraine K.	197.-1-58	10.6	1234 Main St	Town of Portage
<b>31384 Roll-N-View Farms LLC</b>				
31384 Roll-N-View Farms LLC	170.-1-21.12	97	8907 Picket Line Rd	Town of Nunda
<b>31385 Ronczkowski, George Z.</b>				
31385 Ronczkowski, George Z.	163.-2-27	20	Carney Hollow Rd	Town of Springwater

## Parcels Included in Ag District #3 by Farm #

Parcel Owner Name	Tax Map #	Acres	Parcel Address	Town Name
<b>31387 Rosone, Patrice A.</b>				
31387 Rosone, Patrice A.	158.-1-9.12	29.78	2669 Town Line Rd	Town of MT. Morris
<b>31388 Ross Et Al, Clayton II</b>				
31388 Ross Et Al, Clayton II	133.-1-15.1	61.4	Union Corners Rd	Town of MT. Morris
<b>31390 Roth, Anton</b>				
31390 Roth, Anton	176.-1-57.2	5.2	Vista HI	Town of Sparta
31390 Roth, Anton	176.-1-57.12	2.6	Vista HI	Town of Sparta
<b>31391 Roth, Gary Patrick</b>				
31391 Roth, Gary Patrick	160.-1-5.11	51.7	7906 Kysorville-Byersville Rd	Town of West Sparta
<b>31394 Rowe, Ronald C.</b>				
31394 Rowe, Ronald C.	158.-1-31.213	25.9	Veley Rd	Town of MT. Morris
31394 Rowe, Ronald C.	146.-1-7.1	118.4	7621 Presbyterian Rd	Town of West Sparta
31394 Rowe, Ronald C.	160.-1-1	135.9	3593 Rock Spring Hill Rd	Town of West Sparta
<b>31400 Ruscitto, Cindy L.</b>				
31400 Ruscitto, Cindy L.	166.-1-1.115	27.03	Schribner Rd	Town of Springwater
<b>31403 Russell, David L.</b>				
31403 Russell, David L.	137.-1-16.4	15.1	5913 Springwater Rd	Town of Sparta
<b>31404 Russell, Francis D.</b>				
31404 Russell, Francis D.	132.-1-29.2	15.3	Frost Rd	Town of MT. Morris
<b>31406 RNVE LLC</b>				
31406 RNVE LLC	184.14-1-15.21	22.1	Walnut St	Village of Nunda
31406 RNVE LLC	197.-1-63.212	28.4	Main St	Town of Portage
31406 RNVE LLC	197.-1-61.112	47.3	Hunts Hollow Rd	Town of Portage
31406 RNVE LLC	196.-1-22.1	61.7	Short Tract Rd	Town of Portage
31406 RNVE LLC	196.-1-17.116	87.1	Clark Rd	Town of Portage
31406 RNVE LLC	169.-1-19	80	Picket Line Rd	Town of Portage
31406 RNVE LLC	169.-1-12.2	144.1	Oakland Rd	Town of Portage

## Parcels Included in Ag District #3 by Farm #

Parcel Owner Name	Tax Map #	Acres	Parcel Address	Town Name
31406 RNVE LLC	184.-2-37.12	127.9	Route 436	Town of Nunda
31406 RNVE LLC	184.-1-18.1	10.7	Gibbs St	Town of Nunda
31406 RNVE LLC	184.-1-15.111	35	Creek Rd	Town of Nunda
31406 RNVE LLC	170.-1-34.1	47.7	Hay Rd	Town of Nunda
31406 RNVE LLC	170.-1-61.1	38	Halstead Rd	Town of Nunda
31406 RNVE LLC	170.-1-4.21	16	Willey Rd	Town of Nunda
31406 RNVE LLC	206.-1-7.2	66.6	Smith Rd	Town of Portage
31406 RNVE LLC	196.-1-19.11	67	Springbrook Rd	Town of Portage
31406 RNVE LLC	156.-1-2	139.4	8159 Picket Line Rd	Town of MT. Morris
31406 RNVE LLC	170.-1-16.117	33	Pentegass Rd	Town of Nunda
31406 RNVE LLC	170.-1-35.1	41.5	Hay Rd	Town of Nunda
31406 RNVE LLC	170.-1-59.6	10.6	Kendall Rd	Town of Nunda
31406 RNVE LLC	170.-1-63.11	120.3	Creek Rd	Town of Nunda
31406 RNVE LLC	184.14-1-14.2	10.5	Mill St	Village of Nunda
31406 RNVE LLC	182.-1-10.116	47.18	Route 436	Town of Portage
31406 RNVE LLC	196.-1-36.223	14.8	Pennycook Rd	Town of Portage
31406 RNVE LLC	197.-1-62.1	18.3	Hunts Hollow Rd	Town of Portage
31406 RNVE LLC	206.-1-2.412	114.1	South River Rd	Town of Portage
31406 RNVE LLC	156.-1-13.112	108	Short Tract Rd	Town of MT. Morris
31406 RNVE LLC	170.-1-70.115	55.9	Hay Rd	Town of Nunda
31406 RNVE LLC	183.12-1-8	2.5	14 Gibbs St	Village of Nunda
31406 RNVE LLC	184.6-1-3.113	3.2	Vermont St	Village of Nunda
31406 RNVE LLC	169.-1-11.12	28.3	Short Tract Rd	Town of Portage
<b>31412 Sandler, Carol J.</b>				
31412 Sandler, Carol J.	151.-1-56	22.9	7681 Main St	Town of Springwater
<b>31413 Sanford, Charles G. III</b>				
31413 Sanford, Charles G. III	183.-1-45.1	64.4	1678 Stone Rd	Town of Portage
<b>31414 Sanford, Dale A.</b>				
31414 Sanford, Dale A.	208.-1-25.21	95.1	10147 State St	Town of Nunda

## Parcels Included in Ag District #3 by Farm #

Parcel Owner Name	Tax Map #	Acres	Parcel Address	Town Name
<b>31416 Sanford, Timmy L.</b>				
31416 Sanford, Timmy L.	198.-1-50	124.4	9865 Chidsey Rd	Town of Nunda
<b>31418 Santangelo, William</b>				
31418 Santangelo, William	173.-1-7.5	13.38	4415 Mckay Rd	Town of West Sparta
<b>31420 Sauer, Mark</b>				
31420 Sauer, Mark	201.-1-40.52	43.97	4567 Christian Rd	Town of Ossian
<b>31422 Sauerbier, John A.</b>				
31422 Sauerbier, John A.	174.-1-15.1	83	8701 Dansville-Mt Morris Rd	Town of West Sparta
<b>31423 Saunders, Burt</b>				
31423 Saunders, Burt	156.-1-7	17.7	8384 Short Tract Rd	Town of MT. Morris
<b>31424 Saunders, Cathy Moulton</b>				
31424 Saunders, Cathy Moulton	211.-1-50.112	10	10354 Shay Rd	Town of Ossian
<b>31425 Saunders, E Philip</b>				
31425 Saunders, E Philip	224.-1-35	87.5	Coombs Rd	Town of Ossian
31425 Saunders, E Philip	221.-1-47.111	26.9	Scott Hill Rd	Town of Ossian
31425 Saunders, E Philip	221.-1-49.1	93.1	Scott Hill Rd	Town of Ossian
31425 Saunders, E Philip	221.-1-50	47.5	Scott Hill Rd	Town of Ossian
31425 Saunders, E Philip	221.-1-46.111	64.7	Scott Hill Rd	Town of Ossian
31425 Saunders, E Philip	221.-1-51	49.4	10951 Scott Hill Rd	Town of Ossian
31425 Saunders, E Philip	222.-1-26	189.2	10709 Sugar Creek Rd	Town of Ossian
31425 Saunders, E Philip	222.-1-32.1	11.4	Blank Hill Rd	Town of Ossian
31425 Saunders, E Philip	224.-1-4.111	187.6	Scott Hill Rd	Town of Ossian
31425 Saunders, E Philip	224.-1-36.116	97.6	4274 Graham Rd	Town of Ossian
31425 Saunders, E Philip	201.-1-62.1	86.4	Mcninch Rd	Town of Ossian
31425 Saunders, E Philip	202.-1-28.11	129.48	9902 Rowe Rd	Town of Ossian
31425 Saunders, E Philip	221.-1-6.12	101.4	Linzy Rd	Town of Ossian
31425 Saunders, E Philip	224.-1-3	39	Scott Hill Rd	Town of Ossian
31425 Saunders, E Philip	212.-1-18.63	79.3	5304 Ossian Hill Rd	Town of Ossian



## Parcels Included in Ag District #3 by Farm #

Parcel Owner Name	Tax Map #	Acres	Parcel Address	Town Name
31425 Saunders, E Philip	221.-1-46.3	22.5	Linzy Rd	Town of Ossian
31425 Saunders, E Philip	201.-1-26.115	29.4	Valley Rd	Town of Ossian
31425 Saunders, E Philip	211.-1-19.12	330.6	Runyon Rd	Town of Ossian
31425 Saunders, E Philip	211.-1-50.13	132.57	Linzy Rd	Town of Ossian
31425 Saunders, E Philip	212.-1-18.51	162.8	Ossian Hill Rd	Town of Ossian
31425 Saunders, E Philip	212.-1-18.114	58.7	Ossian Hill Rd	Town of Ossian
31425 Saunders, E Philip	221.-1-30	45.6	Scott Hill Rd	Town of Ossian
31425 Saunders, E Philip	221.-1-7	29.9	Linzy Rd	Town of Ossian
31425 Saunders, E Philip	221.-1-41	10.6	Linzy Rd	Town of Ossian
31425 Saunders, E Philip	221.-1-42	109	4658 Linzy Rd	Town of Ossian
31425 Saunders, E Philip	221.-1-45.1	165.08	4624 Linzy Rd	Town of Ossian
31425 Saunders, E Philip	211.-1-50.116	217	Shay Rd	Town of Ossian
<b>31428 Saunders, Michael E.</b>				
31428 Saunders, Michael E.	221.-1-39.2	45.6	10593 Sugar Creek Rd	Town of Ossian
<b>31430 Scheiderich, Jerriane H.</b>				
31430 Scheiderich, Jerriane H.	138.-2-99	7	6840 Liberty Pole Rd	Town of Springwater
31430 Scheiderich, Jerriane H.	150.-2-1.11	184.3	6840 Liberty Pole Rd	Town of Springwater
31430 Scheiderich, Jerriane H.	138.-2-55	31.7	6840 Liberty Pole Rd	Town of Springwater
31430 Scheiderich, Jerriane H.	150.-2-1.12	22.7	Swartz Rd	Town of Springwater
<b>31432 Schlageter, Fred</b>				
31432 Schlageter, Fred	152.-1-10.218	19.8	Strutt St	Town of Springwater
<b>31434 Schleede, Juliet G.</b>				
31434 Schleede, Juliet G.	138.-1-2.11	55.1	Conesus Sparta T L Rd	Town of Sparta
31434 Schleede, Juliet G.	138.-1-2.2	65.2	Conesus Sparta T L Rd	Town of Sparta
<b>31438 Schmucker, Martin A.</b>				
31438 Schmucker, Martin A.	124.-1-32.1	123.3	2784 Swanson Rd	Town of MT. Morris
<b>31439 Schneider, Clara</b>				
31439 Schneider, Clara	199.-1-17.116	41.6	9759 Meyers Rd	Town of Nunda

## Parcels Included in Ag District #3 by Farm #

Parcel Owner Name	Tax Map #	Acres	Parcel Address	Town Name
<b>31440 Schoonover, Fred W.</b>				
31440 Schoonover, Fred W.	144.-1-27.2	78.2	2430 Hoagland Rd	Town of MT. Morris
31440 Schoonover, Fred W.	145.-1-18.12	44.9	Creek Rd	Town of MT. Morris
<b>31442 Schoonover, Shawn R.</b>				
31442 Schoonover, Shawn R.	200.-2-1.112	25.04	3199 Route 436	Town of Nunda
<b>31443 Schrader, Frank</b>				
31443 Schrader, Frank	179.-1-17	90.2	8501 Pardee Hollow Rd	Town of Springwater
<b>31444 Schram, Robert E.</b>				
31444 Schram, Robert E.	186.-1-46.2	0.78	Moore Rd	Town of West Sparta
<b>31445 Schramm Farms Inc</b>				
31445 Schramm Farms Inc	186.-1-43.11	33	Moore Rd	Town of West Sparta
<b>31446 Schramm, Robert W.</b>				
31446 Schramm, Robert W.	213.-1-1	42.7	Ossian Hill Rd	Town of North Dansvill
31446 Schramm, Robert W.	212.-1-26	39	Mccurdy Rd	Town of Ossian
31446 Schramm, Robert W.	212.-1-22.12	3.7	5341 Ossian Hill Rd	Town of Ossian
31446 Schramm, Robert W.	212.-1-19.1	128.2	5184 Ossian Hill Rd	Town of Ossian
31446 Schramm, Robert W.	212.-1-18.3	16	Ossian Hill Rd	Town of Ossian
31446 Schramm, Robert W.	203.-1-39	50.4	Ossian Hill Rd	Town of North Dansvill
31446 Schramm, Robert W.	202.-1-40.2	75.1	10054 Mccurdy Rd	Town of Ossian
<b>31447 Schrier, Karl L.</b>				
31447 Schrier, Karl L.	132.-1-32.1	168	Alvord Rd	Town of MT. Morris
31447 Schrier, Karl L.	133.-1-24.2	40.8	Begole Rd	Town of MT. Morris
31447 Schrier, Karl L.	133.-1-26	39.8	Creek Rd	Town of MT. Morris
31447 Schrier, Karl L.	133.-1-27	28.5	7604 Begole Rd	Town of MT. Morris
31447 Schrier, Karl L.	133.-1-29	101.2	Creek Rd	Town of MT. Morris
31447 Schrier, Karl L.	133.-1-31	120	7650 Begole Rd	Town of MT. Morris
31447 Schrier, Karl L.	133.-1-32	38.5	Begole Rd	Town of MT. Morris
31447 Schrier, Karl L.	145.-1-13.2	21.2	Begole Rd	Town of MT. Morris

## Parcels Included in Ag District #3 by Farm #

Parcel Owner Name	Tax Map #	Acres	Parcel Address	Town Name
31447 Schrier, Karl L.	145.-1-14	18.8	Hoagland Rd	Town of MT. Morris
<b>31449 Schrier, Robert</b>				
31449 Schrier, Robert	133.-1-30	63.5	7665 Creek Rd	Town of MT. Morris
<b>31455 Schuster, Clarasa</b>				
31455 Schuster, Clarasa	175.-2-17.515	46.2	8811 Schuster Rd	Town of Sparta
<b>31458 Schuster, Mark J.</b>				
31458 Schuster, Mark J.	150.-1-35.111	26	6464 Liberty Pole Rd	Town of Sparta
<b>31459 Schuster, Ronald H.</b>				
31459 Schuster, Ronald H.	175.-2-17.311	17.9	8765 Schuster Rd	Town of Sparta
<b>31460 Schuster, Stephen L.</b>				
31460 Schuster, Stephen L.	175.-2-13.1	20.08	8820 Reeds Corners Rd	Town of Sparta
31460 Schuster, Stephen L.	175.-2-16.11	42.1	Reeds Corners Rd	Town of Sparta
31460 Schuster, Stephen L.	175.-2-7.1	79.5	Reeds Corners Rd	Town of Sparta
<b>31462 Sciera, John</b>				
31462 Sciera, John	151.-1-32.120	21.3	7056 Mead Hill Rd	Town of Springwater
<b>31464 Scofero, Leonard</b>				
31464 Scofero, Leonard	153.-1-17.2	14.8	Wetmore Rd	Town of Springwater
<b>31465 Scofero, Leonard J.</b>				
31465 Scofero, Leonard J.	153.-1-17.116	13.6	7698 Wetmore Rd	Town of Springwater
<b>31467 Scott, Eric W.</b>				
31467 Scott, Eric W.	207.-1-9	27.8	10262 Drake Rd	Town of Portage
<b>31468 Scott, Margaret</b>				
31468 Scott, Margaret	224.-1-10	79.5	Graham Rd	Town of Ossian
<b>31469 Scott, Margaret</b>				
31469 Scott, Margaret	224.-1-7	93.6	11288 Scott Hill Rd	Town of Ossian

## Parcels Included in Ag District #3 by Farm #

Parcel Owner Name	Tax Map #	Acres	Parcel Address	Town Name
<b>31470 Scott, Theodore</b>				
31470 Scott, Theodore	176.-1-21.2	26.5	8900 Rogers Rd	Town of Sparta
<b>31471 Scoville, Janet K.</b>				
31471 Scoville, Janet K.	187.-1-27.11	109.4	4496 Miller Rd	Town of West Sparta
<b>31473 Scully, Matthew</b>				
31473 Scully, Matthew	158.-1-16.2	44.22	Presbyterian Rd	Town of MT. Morris
31473 Scully, Matthew	145.-1-41	209.19	3003 Presbyterian Rd	Town of MT. Morris
31473 Scully, Matthew	145.-1-45.212	29.18	Presbyterian Rd	Town of MT. Morris
<b>31474 Scura, James M.</b>				
31474 Scura, James M.	177.-1-27.11	29.2	7052 Pokey Moonshine Rd	Town of Springwater
31474 Scura, James M.	177.-1-27.2	41.3	Becker Rd	Town of Springwater
<b>31475 Seager, Michael</b>				
31475 Seager, Michael	219.-1-9	37.1	Newville Rd	Town of Nunda
<b>31478 Searles, Richard G.</b>				
31478 Searles, Richard G.	153.-1-7.3	6.6	Dutch Hollow Rd	Town of Springwater
31478 Searles, Richard G.	153.-1-8.2	3.2	Dutch Hollow Rd	Town of Springwater
31478 Searles, Richard G.	153.-1-9.4	31.9	Dutch Hollow Rd	Town of Springwater
31478 Searles, Richard G.	153.-1-10.11	16.8	Dutch Hollow Rd	Town of Springwater
<b>31479 Secor, Jeremy D.</b>				
31479 Secor, Jeremy D.	171.-1-30	18.1	Rochford Rd	Town of Nunda
<b>31480 Secora, Randy T.</b>				
31480 Secora, Randy T.	124.-1-29.11	24.69	7053 Begole Rd	Town of MT. Morris
<b>31481 Serio, Robert L. Jr.</b>				
31481 Serio, Robert L. Jr.	137.-1-53.11	54.25	5791 Sheppard Rd	Town of Sparta
<b>31484 Shaker Farm Corp</b>				
31484 Shaker Farm Corp	98.-2-1.11	257.1	3235 Mt Morris-Geneseo Rd	Town of MT. Morris

## Parcels Included in Ag District #3 by Farm #

Parcel Owner Name	Tax Map #	Acres	Parcel Address	Town Name
<b>31485 Sharpe, David</b>				
31485 Sharpe, David	201.-1-26.124	32.63	10000 Valley Rd	Town of Ossian
31485 Sharpe, David	201.-1-26.123	1.65	Valley Rd	Town of Ossian
<b>31489 Shearing, Thomas</b>				
31489 Shearing, Thomas	198.-1-72.1	36.69	9712 Nunda-Dalton Rd	Town of Nunda
<b>31490 Sheasley, Norma L.</b>				
31490 Sheasley, Norma L.	175.-2-28.41	18.2	8954 Schuster Rd	Town of Sparta
<b>31493 Shera, David Bryon</b>				
31493 Shera, David Bryon	204.-1-19.3	15.86	Highland Ave	Town of North Dansvill
31493 Shera, David Bryon	204.-1-18.31	13.48	9741 Highland Ave	Town of North Dansvill
<b>31496 Sherman, Lyle O.</b>				
31496 Sherman, Lyle O.	207.-1-34.12	59.3	Valley View Rd	Town of Portage
31496 Sherman, Lyle O.	207.-1-1.613	20.49	Valley View Rd	Town of Portage
31496 Sherman, Lyle O.	206.-1-19.112	28.5	10371 Short Tract Rd	Town of Portage
31496 Sherman, Lyle O.	207.-1-6.1	38.5	Valley View Rd	Town of Portage
31496 Sherman, Lyle O.	207.-1-7	70.4	10182 Grey Rd	Town of Portage
31496 Sherman, Lyle O.	207.-1-25.1	52.6	Morse Rd	Town of Portage
<b>31500 Shoots, James D.</b>				
31500 Shoots, James D.	173.-1-12	125.2	Kysorville-Byersville Rd	Town of West Sparta
<b>31503 Shutt, Fred R.</b>				
31503 Shutt, Fred R.	176.-1-59.111	89.9	Rogers Rd	Town of Sparta
<b>31505 Sick, Raymond E.</b>				
31505 Sick, Raymond E.	177.-1-59.2	50	8649 Indian Valley Rd	Town of Springwater
31505 Sick, Raymond E.	177.-1-78.1	96.2	County Line Rd	Town of Springwater
31505 Sick, Raymond E.	177.-1-78.2	157.8	Route 15	Town of Springwater
31505 Sick, Raymond E.	177.-1-78.3	18.2	Route 15	Town of Springwater
31505 Sick, Raymond E.	177.-1-78.41	166.9	9111 Indian Valley Rd	Town of Springwater

## Parcels Included in Ag District #3 by Farm #

Parcel Owner Name	Tax Map #	Acres	Parcel Address	Town Name
<b>31511 Sixth Generation Ag</b>				
31511 Sixth Generation Ag	98.-2-3	2	Genesee Riv	Town of MT. Morris
31511 Sixth Generation Ag	106.-1-32	39.8	Genesee Riv	Town of MT. Morris
<b>31513 Sky View, LLC</b>				
31513 Sky View, LLC	222.-1-22.1	29.5	Wagner Rd	Town of Ossian
<b>31517 Smith, Charles T.</b>				
31517 Smith, Charles T.	202.-1-5.12	11.1	5335 Route 436	Town of Ossian
<b>31519 Smith, James L.</b>				
31519 Smith, James L.	177.-1-57.113	4.5	Becker Rd	Town of Springwater
<b>31522 Smith, Paul</b>				
31522 Smith, Paul	176.-2-6.119	92.26	6745 Moose Rd	Town of Springwater
<b>31523 Smith, Wendy J.</b>				
31523 Smith, Wendy J.	175.-2-15.1	39	Reeds Corners Rd	Town of Sparta
<b>31525 Snyder, David L.</b>				
31525 Snyder, David L.	181.-1-10.11	49.7	101 Totsline Rd	Town of Portage
<b>31527 Snyder, Kimberly A.</b>				
31527 Snyder, Kimberly A.	140.-1-25.2	16.56	8217 Wheaton Hill Rd	Town of Springwater
<b>31529 Spaeth, Daniel D.</b>				
31529 Spaeth, Daniel D.	144.-1-37	84.8	7725 River Rd	Town of MT. Morris
<b>31530 Spano, Antonino</b>				
31530 Spano, Antonino	164.-1-27.13	49.96	State Rd	Town of Springwater
<b>31532 Sparviero, Salvatore P.</b>				
31532 Sparviero, Salvatore P.	152.-1-13.11	38.7	7627 East Ave	Town of Springwater
<b>31533 Spencer, David</b>				
31533 Spencer, David	208.-1-35	43.4	10199 State St	Town of Nunda

## Parcels Included in Ag District #3 by Farm #

Parcel Owner Name	Tax Map #	Acres	Parcel Address	Town Name
<b>31545 Macomber, Brandi</b>				
31545 Macomber, Brandi	219.-1-8.3	4.3	10568 Newville Rd	Town of Nunda
<b>31548 Sterner, Gregory</b>				
31548 Sterner, Gregory	178.-1-36.111	34.7	8048 Schwab Hollow Rd	Town of Springwater
<b>31555 Stevenson, Hugh M.</b>				
31555 Stevenson, Hugh M.	163.-2-19.11	78.5	8284 Carney Hollow Rd	Town of Springwater
<b>31557 Stocking, Timothy C.</b>				
31557 Stocking, Timothy C.	137.-1-85.1	113.7	6230 Liberty Pole Rd	Town of Sparta
<b>31559 Stokoe, Gregory C.</b>				
31559 Stokoe, Gregory C.	206.-1-30	28.8	Lee Rd	Town of Portage
<b>31569 Stouffer, Timothy F.</b>				
31569 Stouffer, Timothy F.	183.16-1-25	15	South State St	Village of Nunda
31569 Stouffer, Timothy F.	184.-1-41.1	153	1718 Stone Rd	Town of Nunda
<b>31570 Streicher, Richard J. &amp; Robert</b>				
31570 Streicher, Richard J. & Robert	202.-1-47.2	247.07	5451 Ossian Hill Rd	Town of Ossian
<b>31571 Streicher, Robert</b>				
31571 Streicher, Robert	221.-1-47.112	3.39	Scott Hill Rd	Town of Ossian
31571 Streicher, Robert	221.-1-47.12	2.14	10769 Scott Hill Rd	Town of Ossian
<b>31576 Sullivan, Lee N.</b>				
31576 Sullivan, Lee N.	171.-1-10	106.8	2965 Brokaw Rd	Town of Nunda
31576 Sullivan, Lee N.	171.-1-35	77.6	3004 Brokaw Rd	Town of Nunda
<b>31583 Swanson, David H.</b>				
31583 Swanson, David H.	133.-1-6	5.6	Dutch Street Rd	Town of MT. Morris
31583 Swanson, David H.	133.-1-3	123	7291 Creek Rd	Town of MT. Morris
31583 Swanson, David H.	124.-1-44	97.4	Ridge Rd	Town of MT. Morris
31583 Swanson, David H.	124.-1-33	229.5	7014 Begole Rd	Town of MT. Morris
31583 Swanson, David H.	124.-1-31	63.7	Ridge Rd	Town of MT. Morris

## Parcels Included in Ag District #3 by Farm #

Parcel Owner Name	Tax Map #	Acres	Parcel Address	Town Name
31583 Swanson, David H.	115.-1-70.1	2.2	6793 Begole Rd	Town of MT. Morris
31583 Swanson, David H.	124.-1-30	36.3	Begole Rd	Town of MT. Morris
<b>31585 Swanson, Jeffrey D.</b>				
31585 Swanson, Jeffrey D.	115.-1-70.2	208.5	6798 Begole Rd	Town of MT. Morris
31585 Swanson, Jeffrey D.	124.-1-3	134.2	Begole Rd	Town of MT. Morris
<b>31586 Swanson, William A.</b>				
31586 Swanson, William A.	124.-1-2.1	74.3	Creek Rd	Town of MT. Morris
31586 Swanson, William A.	124.-1-36.1	34.1	Creek Rd	Town of MT. Morris
31586 Swanson, William A.	124.-1-39	102.1	7073 Creek Rd	Town of MT. Morris
31586 Swanson, William A.	124.-1-41.11	54.2	Creek Rd	Town of MT. Morris
<b>31588 Swarts, Peter E.</b>				
31588 Swarts, Peter C.	162.-1-19.111	55.5	STHWY 256	Town of Sparta
31588 Swarts, Peter E.	162.-1-62.11	43.6	Church Rd	Town of Sparta
31588 Swarts, Peter E.	162.-1-61	19.4	Church Rd	Town of Sparta
<b>31589 Sweazy, George R.</b>				
31589 Sweazy, George R.	159.-1-9.213	87.7	8301 Moore Rd	Town of West Sparta
<b>31591 Sweeting, Timothy P.</b>				
31591 Sweeting, Timothy P.	171.-1-14.1	46.4	2849 Degroff Rd	Town of Nunda
<b>31596 Swyers, T Joseph</b>				
31596 Swyers, T Joseph	187.-1-16.1	109.8	Kysorville-Byersville Rd	Town of West Sparta
31596 Swyers, T Joseph	173.-1-28.115	57.9	Kysorville-Byersville Rd	Town of West Sparta
31596 Swyers, T Joseph	186.-1-15.13	62.9	Nunda-Byersville Rd	Town of West Sparta
31596 Swyers, T Joseph	186.-1-43.12	100	Reed Rd	Town of West Sparta
31596 Swyers, T Joseph	186.-1-44.114	20.1	Shaw Rd	Town of West Sparta
31596 Swyers, T Joseph	186.-1-46.1	39.2	Moore Rd	Town of West Sparta
31596 Swyers, T Joseph	187.-1-17	45.2	Stoner Hill Rd	Town of West Sparta
31596 Swyers, T Joseph	187.-1-27.141	27	Kenney Rd	Town of West Sparta
31596 Swyers, T Joseph	187.-1-46	24.5	9596 Kenney Rd	Town of West Sparta



## Parcels Included in Ag District #3 by Farm #

Parcel	Owner Name	Tax Map #	Acres	Parcel Address	Town Name
31596	Swyers, T Joseph	173.-1-4.1	69	Green Rd	Town of West Sparta
31596	Swyers, T Joseph	160.-1-51.2	28.08	Rock Spring Hill Rd	Town of West Sparta
31596	Swyers, T Joseph	187.-1-27.144	33.6	Kenney Rd	Town of West Sparta
31596	Swyers, T Joseph	187.-1-49	5.1	Kenney Rd	Town of West Sparta
31596	Swyers, T Joseph	200.-1-53	75.7	Runyon Rd	Town of Ossian
31596	Swyers, T Joseph	221.-1-33.2	27.3	Sugar Creek Rd	Town of Ossian
31596	Swyers, T Joseph	200.-1-26.222	25	Route 436	Town of Ossian
31596	Swyers, T Joseph	160.-1-57.111	28.5	Green Rd	Town of West Sparta
31596	Swyers, T Joseph	200.-1-48.11	49.4	Route 436	Town of Ossian
31596	Swyers, T Joseph	187.-1-47.1	7.5	Kenney Rd	Town of West Sparta
31596	Swyers, T Joseph	200.-1-55	93.4	9901 Frost Rd	Town of Ossian
31596	Swyers, T Joseph	201.-1-1	94.6	9607 Kenney Rd	Town of Ossian
31596	Swyers, T Joseph	201.-1-2.1	194.5	9700 Kenney Rd	Town of Ossian
31596	Swyers, T Joseph	201.-1-3.1	105.6	Kenney Rd	Town of Ossian
31596	Swyers, T Joseph	201.-1-24.1	104.05	Route 436	Town of Ossian
31596	Swyers, T Joseph	201.-1-36.2	54	Route 436	Town of Ossian
31596	Swyers, T Joseph	146.-1-10.1	159.9	7939 Presbyterian Rd	Town of West Sparta
31596	Swyers, T Joseph	160.-1-57.2	62	Rock Spring Hill Rd	Town of West Sparta
31596	Swyers, T Joseph	200.-1-30.1	22.1	3404 Route 436	Town of Ossian
<b>31600 Szymanski, Catherine</b>					
31600	Szymanski, Catherine	163.-1-7.2	101	8337 Kuhn Rd	Town of Sparta
31600	Szymanski, Catherine	163.-1-13.2	19.8	Mt Pleasant Rd	Town of Sparta
31600	Szymanski, Catherine	163.-1-13.11	42.4	Mt Pleasant Rd	Town of Sparta
31600	Szymanski, Catherine	163.-1-13.12	27.7	Mt Pleasant Rd	Town of Sparta
<b>31601 Szymanski, Charles</b>					
31601	Szymanski, Charles	162.-1-36	36	Hamsher Rd	Town of Sparta
<b>31606 Tallman, Michael D.</b>					
31606	Tallman, Michael D.	170.-1-61.2	14	2069 Halstead Rd	Town of Nunda
31606	Tallman, Michael D.	156.-1-13.111	19.7	Short Tract Rd	Town of MT. Morris

## Parcels Included in Ag District #3 by Farm #

Parcel Owner Name	Tax Map #	Acres	Parcel Address	Town Name
<b>31612 Teed, Harvey W.</b>				
31612 Teed, Harvey W.	200.-1-49	35.3	9910 Runyon Rd	Town of Ossian
<b>31613 Teed, Steven E.</b>				
31613 Teed, Steven E.	115.-1-71.1	15	6785 Creek Rd	Town of MT. Morris
<b>31619 Therrien, Luke R.</b>				
31619 Therrien, Luke R.	197.-1-43	31.5	Sand Hill Rd	Town of Portage
31619 Therrien, Luke R.	197.-1-44	123.9	1493 Route 70	Town of Portage
31619 Therrien, Luke R.	197.-1-54.2	1.03	Route 70	Town of Portage
<b>31621 Thompson, Arnold R.</b>				
31621 Thompson, Arnold R.	197.-1-12.4	26.9	Thompson Rd	Town of Portage
<b>31622 Thompson, Bruce A.</b>				
31622 Thompson, Bruce A.	132.-1-7.1	48	Mt Morris-Nunda Rd	Town of MT. Morris
<b>31624 Thompson, Dale Lee Jr.</b>				
31624 Thompson, Dale Lee Jr.	159.-1-10.12	10.08	Moore Rd	Town of West Sparta
31624 Thompson, Dale Lee Jr.	159.-1-11.2	72.49	Moore Rd	Town of West Sparta
<b>31627 Thompson, Gerald B.</b>				
31627 Thompson, Gerald B.	197.-1-12.51	24.6	Creek Rd	Town of Portage
<b>31628 Thompson, Gerald B. Et Al</b>				
31628 Thompson, Gerald B. Et Al	197.-1-12.6	2	Creek Rd	Town of Portage
<b>31630 Thompson, John A.</b>				
31630 Thompson, John A.	197.-1-15.3	0.61	9605 Parker Rd	Town of Portage
<b>31631 Thompson, Robert</b>				
31631 Thompson, Robert	123.-1-4	162.7	6826 Mt Morris-Nunda Rd	Town of MT. Morris
<b>31633 Thompson, Todd A.</b>				
31633 Thompson, Todd A.	197.-1-12.112	44.8	1262 Thompson Rd	Town of Portage
31633 Thompson, Todd A.	197.-1-12.3	11	Thompson Rd	Town of Portage

## Parcels Included in Ag District #3 by Farm #

Parcel Owner Name	Tax Map #	Acres	Parcel Address	Town Name
<b>31635 Thornton, Thomas M.</b>				
31635 Thornton, Thomas M.	143.-1-16	37.5	8061 Picket Line Rd	Town of MT. Morris
<b>31639 Timothy, Merlyn E.</b>				
31639 Timothy, Merlyn E.	208.-1-68.1	60.2	Fox Hill Rd	Town of Nunda
31639 Timothy, Merlyn E.	208.-1-69	150.8	2042 Snyder Rd	Town of Nunda
<b>31640 Timothy, Thomas M.</b>				
31640 Timothy, Thomas M.	218.-1-17.111	119.8	Old State Rd	Town of Nunda
31640 Timothy, Thomas M.	207.-1-16	82.1	1397 Morse Rd	Town of Portage
<b>31645 Towler, William H.</b>				
31645 Towler, William H.	123.-1-23.12	19.5	Mt Morris-Nunda Rd	Town of MT. Morris
<b>31650 Town Of Sparta</b>				
31650 Town Of Sparta	162.-1-10	13.77	Sparta Center Rd	Town of Sparta
31650 Town Of Sparta	162.-1-19.112	8.35	STHWY 256	Town of Sparta
<b>31656 Traxler, James E.</b>				
31656 Traxler, James E.	189.-1-36.1	111.8	6124 Vista HI	Town of North Dansvill
31656 Traxler, James E.	175.-2-37.11	77.2	Vista HI	Town of Sparta
<b>31663 Tuchrello, Joseph S.</b>				
31663 Tuchrello, Joseph S.	147.-1-2	33.3	7689 Dansville-Mt.morris Rd	Town of West Sparta
31663 Tuchrello, Joseph S.	147.-1-4	115.8	Dansville-Mt Morris Rd	Town of West Sparta
<b>31664 Tucker, Gregory S.</b>				
31664 Tucker, Gregory S.	200.-1-4.2	2.8	3793 Route 436	Town of Ossian
<b>31666 Tufano, Gerard S.</b>				
31666 Tufano, Gerard S.	176.-2-6.12	27.5	Moose Rd	Town of Springwater
<b>31669 Tyrye Real Estate Holdings II, LLC</b>				
31669 Tyrye Real Estate Holdings II, LLC	170.-1-38	118.6	8634 Creek Rd	Town of Nunda

## Parcels Included in Ag District #3 by Farm #

Parcel Owner Name	Tax Map #	Acres	Parcel Address	Town Name
<b>31670 Tyrre Real Estate Holdings LLC</b>				
31670 Tyrre Real Estate Holdings LLC	132.-1-23	75.7	Mt Morris-Nunda Rd	Town of MT. Morris
31670 Tyrre Real Estate Holdings LLC	171.-1-3	57.2	Town Line Rd	Town of Nunda
31670 Tyrre Real Estate Holdings LLC	171.-1-2.2	57.7	Town Line Rd	Town of Nunda
31670 Tyrre Real Estate Holdings LLC	144.-1-29.3	52	Mt Morris-Nunda Rd	Town of MT. Morris
31670 Tyrre Real Estate Holdings LLC	132.-1-33.11	77.4	Mt Morris-Nunda Rd	Town of MT. Morris
31670 Tyrre Real Estate Holdings LLC	132.-1-16.2	79.45	Mt Morris-Nunda Rd	Town of MT. Morris
31670 Tyrre Real Estate Holdings LLC	144.-1-29.1	50	Mt Morris-Nunda Rd	Town of MT. Morris
31670 Tyrre Real Estate Holdings LLC	124.-1-8.2	23.12	Dutch Street Rd	Town of MT. Morris
31670 Tyrre Real Estate Holdings LLC	124.-1-7	216.2	6776 Sonyea Rd	Town of MT. Morris
31670 Tyrre Real Estate Holdings LLC	106.-1-29	9.75	Mt Morris-Geneseo Rd	Town of MT. Morris
31670 Tyrre Real Estate Holdings LLC	106.-1-24	53.9	Mt Morris-Geneseo Rd	Town of MT. Morris
31670 Tyrre Real Estate Holdings LLC	106.-1-4.1	6.5	Mt Morris-Geneseo Rd	Town of MT. Morris
31670 Tyrre Real Estate Holdings LLC	124.-1-19.11	112.5	Sonyea Rd	Town of MT. Morris
<b>31671 Underwood, Marcia Wyant</b>				
31671 Underwood, Marcia Wyant	169.-1-12.3	8.4	8818 Oakland Rd	Town of Portage
<b>31674 Valentino, Lawrence P.</b>				
31674 Valentino, Lawrence P.	188.-1-61.11	44.8	Schmidt Rd	Town of West Sparta
31674 Valentino, Lawrence P.	188.-1-61.12	5	9277 Schmidt Rd	Town of West Sparta
<b>31675 Vanauken, Gary</b>				
31675 Vanauken, Gary	202.-1-37.11	137	5547 Ossian Hill Rd	Town of Ossian
31675 Vanauken, Gary	202.-1-40.1	30.5	10054 Mccurdy Rd	Town of Ossian
31675 Vanauken, Gary	202.-1-27.111	72.9	Route 436	Town of Ossian
<b>31676 Vanderbosch, Robert M.</b>				
31676 Vanderbosch, Robert M.	211.-1-18	0.6	10456 Shay Rd	Town of Ossian
31676 Vanderbosch, Robert M.	211.-1-50.115	18	10456 Shay Rd	Town of Ossian
<b>31680 Vandurme, Michael L.</b>				
31680 Vandurme, Michael L.	213.-1-61.12	30.67	10225 Cemetery Rd	Town of North Dansvill

## Parcels Included in Ag District #3 by Farm #

Parcel Owner Name	Tax Map #	Acres	Parcel Address	Town Name
<b>31681 Vanskiver, Harold E.</b>				
31681 Vanskiver, Harold E.	158.-1-34	227.3	8463 Scipio Rd	Town of MT. Morris
<b>31683 VanDurme, Thomas P.</b>				
31683 VanDurme, Thomas P.	213.-1-61.112	31.59	10267 Cemetery Rd	Town of North Dansville
<b>31686 VanHeusen, John L.</b>				
31686 VanHeusen, John L.	202.-1-29.11	49.16	9851 Rowe Rd	Town of Ossian
<b>31687 VanSickle, Mary E.</b>				
31687 VanSickle, Mary E.	207.-1-5.1	106.8	1605 Cheese Factory Rd	Town of Portage
<b>31689 Veley, Earl T.</b>				
31689 Veley, Earl T.	199.-1-38	35.7	10029 Barkertown Rd	Town of Nunda
31689 Veley, Earl T.	199.-1-37	47.3	Barkertown Rd	Town of Nunda
<b>31692 Vetter, Gerald T.</b>				
31692 Vetter, Gerald T.	137.-1-40.2	11	Stagecoach Rd	Town of Sparta
31692 Vetter, Gerald T.	137.-1-88.2	16.5	Stagecoach Rd	Town of Sparta
<b>31693 Vierhile, Rodney</b>				
31693 Vierhile, Rodney	179.-1-22.1	59.6	8671 Pardee Hollow Rd	Town of Springwater
31693 Vierhile, Rodney	179.-1-25.114	150.6	8671 Pardee Hollow Rd	Town of Springwater
31693 Vierhile, Rodney	179.-1-34	21	Richards Rd	Town of Springwater
<b>31697 Viruso, Phillip J.</b>				
31697 Viruso, Phillip J.	165.-1-13.118	5	Strutt St	Town of Springwater
31697 Viruso, Phillip J.	165.-1-8.22	30.7	8214 Strutt St	Town of Springwater
<b>31704 Vogt, Samuel</b>				
31704 Vogt, Samuel	183.-1-44.111	12.2	9414 Parker Rd	Town of Portage
<b>31707 Votypka, David M.</b>				
31707 Votypka, David M.	151.-1-40	24.2	Depot Rd	Town of Springwater

## Parcels Included in Ag District #3 by Farm #

Parcel Owner Name	Tax Map #	Acres	Parcel Address	Town Name
<b>31708 Votypka, Lisa N.</b>				
31708 Votypka, Lisa N.	178.-1-33.1	69.1	Strutt St	Town of Springwater
<b>31709 Votypka, Sheila C.</b>				
31709 Votypka, Sheila C.	165.-1-13.117	52.5	Strutt St	Town of Springwater
31709 Votypka, Sheila C.	178.-1-1	124.3	8663 Strutt St	Town of Springwater
31709 Votypka, Sheila C.	177.-1-82	29.5	County Line Rd	Town of Springwater
31709 Votypka, Sheila C.	165.-1-38	124.5	Strutt St	Town of Springwater
31709 Votypka, Sheila C.	178.-1-11.1	84	Schwab Hollow Rd	Town of Springwater
31709 Votypka, Sheila C.	165.-1-12	95.5	Schribner Rd	Town of Springwater
31709 Votypka, Sheila C.	165.-1-11.11	95.3	Strutt St	Town of Springwater
31709 Votypka, Sheila C.	151.-1-51.12	15.5	Depot Rd	Town of Springwater
31709 Votypka, Sheila C.	165.-1-36	43.9	Strutt St	Town of Springwater
31709 Votypka, Sheila C.	165.-1-17.1	118.7	Quanz Rd	Town of Springwater
<b>31710 Vreeland, Sanford H.</b>				
31710 Vreeland, Sanford H.	163.-2-16.121	17.3	6724 Wright Rd	Town of Springwater
<b>31712 Waddle, David H.</b>				
31712 Waddle, David H.	158.-1-33	60.46	Veley Rd	Town of MT. Morris
31712 Waddle, David H.	172.-2-2	97	Shaw Rd	Town of Nunda
31712 Waddle, David H.	158.-1-32	104	8350 Veley Rd	Town of MT. Morris
<b>31722 Walker, Bret</b>				
31722 Walker, Bret	221.-1-31	26.5	4774 Ossian Hill Rd	Town of Ossian
<b>31724 Walker, Donald L.</b>				
31724 Walker, Donald L.	164.-1-37	0.5	8179 Main St	Town of Springwater
31724 Walker, Donald L.	177.-1-65	9.9	7545 Walker Rd	Town of Springwater
31724 Walker, Donald L.	178.-1-39.113	20.37	Strutt St	Town of Springwater
<b>31725 Walker, Douglas</b>				
31725 Walker, Douglas	177.-1-66.3	126.5	7600 Walker Rd	Town of Springwater
31725 Walker, Douglas	178.-1-8.2	48.8	Schwab Hollow Rd	Town of Springwater

## Parcels Included in Ag District #3 by Farm #

Parcel Owner Name	Tax Map #	Acres	Parcel Address	Town Name
31725 Walker, Douglas	177.-1-59.12	7.33	Strutt St	Town of Springwater
31725 Walker, Douglas	177.-1-62	44	7630 Walker Rd	Town of Springwater
31725 Walker, Douglas	164.-1-27.2	17.5	State Rd	Town of Springwater
31725 Walker, Douglas	164.-1-39.114	58.2	Route 15	Town of Springwater
31725 Walker, Douglas	177.-1-64	0.84	7600 Walker Rd	Town of Springwater
<b>31726 Walker, Gerald H.</b>				
31726 Walker, Gerald H.	186.-2-2	96.3	8993 Mcginty Rd	Town of Nunda
<b>31728 Walker, Robert H.</b>				
31728 Walker, Robert H.	185.-1-7.11	21.5	Nunda-Byersville Rd	Town of Nunda
<b>31731 Wallace, Walter T.</b>				
31731 Wallace, Walter	201.-1-57	66.8	10012 Mcninch Rd	Town of Ossian
31731 Wallace, Walter T.	173.-1-17.117	20.1	Mckay Rd	Town of West Sparta
31731 Wallace, Walter T.	173.-1-18.3	3.7	Mckay Rd	Town of West Sparta
31731 Wallace, Walter T.	173.-1-17.118	10	Mckay Rd	Town of West Sparta
31731 Wallace, Walter T.	173.-1-18.1	27.4	Mckay Rd	Town of West Sparta
<b>31732 Walther, John B.</b>				
31732 Walther, John B.	151.-1-50.111	67.6	7894 Kellogg Rd	Town of Springwater
<b>31735 Wampole, Teena M.</b>				
31735 Wampole, Teena M.	186.-1-4	20.2	Moore Rd	Town of West Sparta
31735 Wampole, Teena M.	186.-1-5	58.9	3419 Nunda-Byersville Rd	Town of West Sparta
<b>31736 Wang, Bruce E.</b>				
31736 Wang, Bruce E.	140.-1-45.1	50	8083 Wheaton Hill Rd	Town of Springwater
<b>31740 Washington, Robert W.</b>				
31740 Washington, Robert W.	207.-1-32.2	12.5	10548 Doan Rd	Town of Portage
<b>31743 Weaver, Kenneth J. Jr</b>				
31743 Weaver, Kenneth J. Jr	156.-1-12.11	41.3	8505 Picket Line Rd	Town of MT. Morris

## Parcels Included in Ag District #3 by Farm #

Parcel Owner Name	Tax Map #	Acres	Parcel Address	Town Name
<b>31744 Weber, Clark</b>				
31744 Weber, Clark	176.-1-33.1	42.5	8838 Story Rd	Town of Sparta
<b>31745 Webster, Allen</b>				
31745 Webster, Allen	176.-1-16	47.3	8820 Rogers Rd	Town of Sparta
<b>31746 Weidman, George W.</b>				
31746 Weidman, George W.	222.-1-6.1	83.9	10693 Geiger Rd	Town of Ossian
<b>31747 Weidman, James G.</b>				
31747 Weidman, James G.	189.15-1-4.121	17.6	Health St	Village of Dansville
31747 Weidman, James G.	189.-1-32.1	46	Health St	Town of North Dansvill
<b>31748 Weidman, Jesse H.</b>				
31748 Weidman, Jesse H.	222.-1-7	98.7	Geiger Rd	Town of Ossian
<b>31753 Welch, Douglas M.</b>				
31753 Welch, Douglas M.	114.-1-14	48.5	6788 River Rd	Town of MT. Morris
31753 Welch, Douglas M.	114.-1-11.124	62	6706 Mt Morris-Nunda Rd	Town of MT. Morris
<b>31754 Welch, Gerald J. Jr</b>				
31754 Welch, Gerald J. Jr	203.16-1-7.31	39.14	Main St	Village of Dansville
<b>31761 Wengerd, Joseph L.</b>				
31761 Wengerd, Joseph L.	161.-1-6.2	40.8	8180 Parker Hill Rd	Town of Sparta
<b>31762 Wentworth, David &amp; Charlene</b>				
31762 Wentworth, David & Charlene	149.-1-37.121	26.1	6313 Hilts Rd	Town of Sparta
<b>31763 Werth, Marlene J.</b>				
31763 Werth, Marlene J.	174.-1-50.221	11.3	Stoner Hill Rd	Town of West Sparta
31763 Werth, Marlene J.	174.-1-50.11	78.8	4823 Stoner Hill Rd	Town of West Sparta
31763 Werth, Marlene J.	174.-1-50.12	5	4819 Stoner Hill Rd	Town of West Sparta
<b>31764 West, Brad</b>				
31764 West, Brad	187.-1-27.142	13.66	9503 Kenney Rd	Town of West Sparta



## Parcels Included in Ag District #3 by Farm #

Parcel Owner Name	Tax Map #	Acres	Parcel Address	Town Name
<b>31774 White, Gregory T.</b>				
31774 White, Gregory T.	165.-1-29	149.8	8286 Canadice Rd	Town of Springwater
31774 White, Gregory T.	152.-1-29.22	90.9	Price Rd	Town of Springwater
<b>31778 White, Michael W.</b>				
31778 White, Michael W.	138.-1-9.126	52.8	6460 Liberty Pole Rd	Town of Sparta
<b>31782 White, Weimar W.</b>				
31782 White, Weimar W.	224.-1-30	37.9	White Rd	Town of Ossian
<b>31785 Whiteman, Linda</b>				
31785 Whiteman, Linda	198.-1-45.1	52	2024 Paine Rd	Town of Nunda
<b>31786 Whitenack, Richard K.</b>				
31786 Whitenack, Richard K.	187.-1-72.4	42.3	9254 Kenney Rd	Town of West Sparta
<b>31788 Whittaker, Stephen R.</b>				
31788 Whittaker, Stephen R.	149.-1-39.1	87	Reeds Corners Rd	Town of Sparta
31788 Whittaker, Stephen R.	149.-1-39.2	4.46	8199 Reeds Corners Rd	Town of Sparta
<b>31789 Wicker, David M.</b>				
31789 Wicker, David M.	160.-1-37	48.4	4507 Red School Rd	Town of West Sparta
<b>31792 Wilcox, Beatrice M.</b>				
31792 Wilcox, Beatrice M.	202.-1-1	146	9714 Wilcox Rd	Town of Ossian
<b>31794 Wilcox, Ricky Allen</b>				
31794 Wilcox, Ricky Allen	204.-1-27	25	Main St	Town of North Dansvill
<b>31796 Wilcox, Robert J.</b>				
31796 Wilcox, Robert J.	123.-1-5.1	44.3	River Rd	Town of MT. Morris
31796 Wilcox, Robert J.	123.-1-20	32.7	6795 Mt Morris-Nunda Rd	Town of MT. Morris
31796 Wilcox, Robert J.	115.-1-14	67.1	Mt Morris-Nunda Rd	Town of MT. Morris
31796 Wilcox, Robert J.	114.-1-7.3	76.91	Mt Morris-Nunda Rd	Town of MT. Morris
31796 Wilcox, Robert J.	123.-1-22.1	78.7	Mt Morris-Nunda Rd	Town of MT. Morris
31796 Wilcox, Robert J.	115.-1-8	35.3	6322 Mt Morris-Nunda Rd	Town of MT. Morris

## Parcels Included in Ag District #3 by Farm #

Parcel Owner Name	Tax Map #	Acres	Parcel Address	Town Name
<b>31797 Estate of Wilkins, Alan S.</b>				
31797 Estate of Wilkins, Alan S.	157.-1-10.12	3	8243 Short Tract Rd	Town of MT. Morris
31797 Estate of Wilkins, Alan S.	157.-1-10.13	34.09	Short Tract Rd	Town of MT. Morris
31797 Estate of Wilkins, Alan S.	157.-1-10.11	30.35	Short Tract Rd	Town of MT. Morris
<b>31800 Wilkins, Daniel E.</b>				
31800 Wilkins, Daniel E.	183.-1-59.11	10.8	1481 Perry Rd	Town of Portage
<b>31801 Wilkins, James F.</b>				
31801 Wilkins, James F.	143.-1-3.1	19.8	7810 River Rd	Town of MT. Morris
<b>31808 Willett Farms Inc</b>				
31808 Willett Farms Inc	182.-1-5.3	54.1	Route 436	Town of Portage
31808 Willett Farms Inc	197.-1-25.113	7.2	Route 70	Town of Portage
31808 Willett Farms Inc	197.-1-2.21	75.6	1012 Route 70	Town of Portage
31808 Willett Farms Inc	182.-1-5.119	161.7	Route 436	Town of Portage
31808 Willett Farms Inc	183.-1-41.51	49.5	Stone Rd	Town of Portage
<b>31809 Willett, Robert</b>				
31809 Willett, Robert	172.-2-1.1	118.9	3159 Brokaw Rd	Town of Nunda
31809 Willett, Robert	172.-2-4.1	79.4	Brokaw Rd	Town of Nunda
<b>31812 Willey, Rodney &amp; Willey, Jeff</b>				
31812 Willey, Rodney & Willey, Jeff	131.-1-3	28.5	River Rd	Town of MT. Morris
<b>31821 Willsea, Patricia</b>				
31821 Willsea, Patricia	138.-2-39	72.7	6609 Liberty Pole Rd	Town of Springwater
31821 Willsea, Patricia	138.-1-7.1	75.9	Liberty Pole Rd	Town of Sparta
<b>31822 Wilson Dairy &amp; Sheep Farms</b>				
31822 Wilson Dairy & Sheep Farms	225.-1-39	173.6	11507 Canaseraga Rd	Town of Ossian
<b>31823 Wilson, Chris E.</b>				
31823 Wilson, Chris E.	222.-1-12.11	45.6	Mccurdy Rd	Town of Ossian
31823 Wilson, Chris E.	222.-1-16	179.27	10961 Mccurdy Rd	Town of Ossian

## Parcels Included in Ag District #3 by Farm #

Parcel Owner Name	Tax Map #	Acres	Parcel Address	Town Name
<b>31824 Wilson, Robert C.</b>				
31824 Wilson, Robert C.	225.-1-27	10.7	Canaseraga Rd	Town of Ossian
31824 Wilson, Robert C.	225.-1-38.1	116.7	Canaseraga Rd	Town of Ossian
31824 Wilson, Robert C.	225.-1-33	60	Canaseraga Rd	Town of Ossian
31824 Wilson, Robert C.	225.-1-28	23.9	Canaseraga Rd	Town of Ossian
31824 Wilson, Robert C.	225.-1-10	182.4	Canaseraga Rd	Town of Ossian
31824 Wilson, Robert C.	225.-1-17.1	171	Canaseraga Rd	Town of Ossian
31824 Wilson, Robert C.	225.-1-11	66.7	Canaseraga Rd	Town of Ossian
31824 Wilson, Robert C.	225.-1-5	55.3	Canaseraga Rd	Town of Ossian
31824 Wilson, Robert C.	222.-1-42.1	269.8	Blank Hill Rd	Town of Ossian
31824 Wilson, Robert C.	225.-1-16	18.9	11450 Canaseraga Rd	Town of Ossian
<b>31827 Wing, Richard A.</b>				
31827 Wing, Richard A.	140.-1-1.1	216.4	7356 Canadice Rd	Town of Springwater
<b>31829 Winters, Jeffery S.</b>				
31829 Winters, Jeffery S.	115.-1-22	83.9	6562 Creek Rd	Town of MT. Morris
<b>31831 Witkowski, Shawn M.</b>				
31831 Witkowski, Shawn M.	144.-1-1.114	19.99	River Rd	Town of MT. Morris
<b>31834 Wittig, Geoffrey</b>				
31834 Wittig, Geoffrey	201.-1-58.4	33.5	Mcinch Rd	Town of Ossian
<b>31835 Witzel, Kenneth W.</b>				
31835 Witzel, Kenneth W.	176.-1-58	143.3	Rogers Rd	Town of Sparta
<b>31836 Witzel, Robert R.</b>				
31836 Witzel, Robert R.	175.-2-28.128	55.38	Reeds Corners Rd	Town of Sparta
31836 Witzel, Robert R.	176.-1-21.31	68.6	8855 Rogers Rd	Town of Sparta
<b>31837 Wolcott, Chris D.</b>				
31837 Wolcott, Chris D.	184.-2-18.132	9.83	Nunda-Byersville Rd	Town of Nunda
31837 Wolcott, Chris D.	184.-2-18.134	50.5	Meyers Rd	Town of Nunda
31837 Wolcott, Chris D.	198.-1-31.112	8.6	Telegraph Rd	Town of Nunda

## Parcels Included in Ag District #3 by Farm #

Parcel Owner Name	Tax Map #	Acres	Parcel Address	Town Name
<b>31840 Wolfanger, Jo Ann</b>				
31840 Wolfanger, Jo Ann	165.-1-1	90.5	7614 Marvin Hill Rd	Town of Springwater
<b>31841 Wolfanger, Randy G.</b>				
31841 Wolfanger, Randy G.	151.-1-32.122	49.4	8221 Harpers Ferry Rd	Town of Springwater
<b>31842 Wolfe Irrevocable Trust, Norman &amp; Joan</b>				
31842 Wolfe Irrevocable Trust, Norman & Joanne	225.-1-12.115	27.74	11448 Canaseraga Rd	Town of Ossian
31842 Wolfe Irrevocable Trust, Norman & Joanne	202.-1-47.11	73.88	Rowe Rd	Town of Ossian
<b>31844 Wood, Alan J.</b>				
31844 Wood, Alan J.	185.-1-29	20.4	Nunda-Byersville Rd	Town of Nunda
31844 Wood, Alan J.	185.-1-31	18.8	9217 Scipio Rd	Town of Nunda
31844 Wood, Alan J.	185.-1-35.1	149.4	9257 Scipio Rd	Town of Nunda
<b>31845 Wood, Arin M.</b>				
31845 Wood, Arin M.	183.-1-5	26.7	Route 436	Town of Portage
31845 Wood, Arin M.	184.-1-17.1	39.75	1737 Route 436	Town of Nunda
<b>31848 Wood, Dana Jr</b>				
31848 Wood, Dana Jr	199.-1-35.111	72.6	Barkertown Rd	Town of Nunda
31848 Wood, Dana Jr	198.-1-55	127.4	Barkertown Rd	Town of Nunda
<b>31853 Woodwise Land Company, LLC</b>				
31853 Woodwise Land Company, LLC	176.-2-20	113.8	County Line Rd	Town of Springwater
31853 Woodwise Land Company, LLC	177.-1-26	50.4	County Line Rd	Town of Springwater
<b>31860 Wright, John</b>				
31860 Wright, John	173.-1-17.115	33.1	Mckay Rd	Town of West Sparta
<b>31866 Yannantuono, Michael P J</b>				
31866 Yannantuono, Michael P J	132.-1-16.1	5	7504 Mt Morris-Nunda Rd	Town of MT. Morris
<b>31867 Yoder, Larry</b>				
31867 Yoder, Larry	176.-2-24	13.3	9011 Story Rd	Town of Springwater

## Parcels Included in Ag District #3 by Farm #

Parcel Owner Name	Tax Map #	Acres	Parcel Address	Town Name
<b>31868 Yorks, Carol S. &amp; Thomas</b>				
31868 Yorks, Carol S.	133.-1-20.11	171.9	7391 Dutch Street Rd	Town of MT. Morris
<b>31872 Young, Roger T.</b>				
31872 Young, Roger T.	132.-1-26.2	41.02	7289 Mt Morris-Nunda Rd	Town of MT. Morris
<b>31874 Zeh, Joyce M.</b>				
31874 Zeh, Joyce M.	208.-1-7.111	18	2265 Gilbert Rd	Town of Nunda
<b>31879 Zwinger, Monika</b>				
31879 Zwinger, Monika	224.-1-18.2	56.1	3789 Scoville Rd	Town of Ossian
<b>31882 73 Main Street Associates</b>				
31882 73 Main Street Associates	145.-1-2.1	131.4	Creek Rd	Town of MT. Morris
31882 73 Main Street Associates	157.-1-48.1	85.78	Mt Morris-Nunda Rd	Town of MT. Morris
31882 73 Main Street Associates	145.-1-16.1	89.7	Alvord Rd	Town of MT. Morris
31882 73 Main Street Associates	144.-1-32.2	100	Barron Rd	Town of MT. Morris
31882 73 Main Street Associates	144.-1-26.1	73.4	Alvord Rd	Town of MT. Morris
31882 73 Main Street Associates	124.-1-22.315	64.2	Ridge Rd	Town of MT. Morris
31882 73 Main Street Associates	145.-1-1	86.4	Alvord Rd	Town of MT. Morris
31882 73 Main Street Associates	145.-1-71	102.3	7849 Creek Rd	Town of MT. Morris
<b>31883 Keiffer, Andrew</b>				
31883 Keiffer, Andrew	147.-1-25.1	5.38	7692&7698 Kysorville Rd	Town of West Sparta
<b>31884 Cox, Rodney</b>				
31884 Cox, Rodney	183.-1-62	4.5	9355 Creek Rd	Town of Portage
<b>31886 Rapp, Louis N.</b>				
31886 Rapp, Louis N.	176.-1-50.12	5	9143 Ricketts Rd	Town of Sparta
<b>31893 Eldred, Barbara</b>				
31893 Eldred, Barbara	201.-1-5.214	4.8	4683 Route 436	Town of Ossian
<b>31894 Anselm, Patricia</b>				
31894 Anselm, Patricia	201.-1-5.212	5.01	4639 Route 436	Town of Ossian

## Parcels Included in Ag District #3 by Farm #

Parcel Owner Name	Tax Map #	Acres	Parcel Address	Town Name
<b>31895 Wesner, Vincent</b>				
31895 Wesner, Vincent	158.-1-23.213	12	Presbyterian Rd	Town of Mt. Morris
31895 Wesner, Vincent	158.-1-23.214	11.75	Presbyterian Rd	Town of MT. Morris
31895 Wesner, Vincent	158.-1-21.1	5	3179 Presbyterian Rd	Town of Mt. Morris
<b>31898 Schreiner, Aaron</b>				
31898 Schreiner, Aaron	137.-1-16.12	8.6	Springwater Rd	Town of Sparta
31898 Schreiner, Aaron	137.-1-46	18.6	Springwater Rd	Town of Sparta
31898 Schreiner, Aaron	137.-1-47.1	64.5	5950 Springwater Rd	Town of Sparta
<b>31900 Wentworth, David T. &amp; Julian M.</b>				
31900 Wentworth, David	149.-1-37.14	22.8	6387 Hilts Rd	Town of Sparta
<b>31901 Morris, Michael G. &amp; Ruth</b>				
31901 Morris, Michael G. & Ruth	178.-1-19	59.8	8301 Peckins Rd	Town of Springwater
<b>31902 Widmer, Pamela M</b>				
31902 Widmer, Pamela M	149.-1-24	7.3	6230 Swartz Rd	Town of Sparta

# Parcels Listed by Tax Map Number

## Parcels Included in Ag District #3 by Tax Map #

Town Name	Tax Map #	Farm #	Parcel Acres	Parcel Owner Name
Town of MT. Morris	105.-1-2	30292	28.9	Cipriano, Samuel T. Trustee
Town of MT. Morris	105.-1-6.112	30451	8.04	Druz bik, Carl
Town of MT. Morris	105.-1-9.11	30974	56.8	Lovria, Juanita
Town of MT. Morris	106.-1-1	30174	73.3	Brady, Myron O. Sr
Town of MT. Morris	106.-1-2	30174	40.7	Brady, Myron
Town of MT. Morris	106.-1-22	30174	19.5	Brady, Myron
Town of MT. Morris	106.-1-24	31670	53.9	Tyrye Real Estate Holdings LLC
Town of MT. Morris	106.-1-28	30173	213.6	Brady, Myron C.
Town of MT. Morris	106.-1-29	31670	9.75	Tyrye Real Estate Holdings LLC
Town of MT. Morris	106.-1-3	30174	35.3	Brady, Myron
Town of MT. Morris	106.-1-30	30169	335.2	Brady Farms Inc
Town of MT. Morris	106.-1-32	31511	39.8	Sixth Generation Ag
Town of MT. Morris	106.-1-4.1	31670	6.5	Tyrye Real Estate Holdings LLC
Town of MT. Morris	106.-1-6.1	30174	25.4	Brady, Myron O.
Town of MT. Morris	114.-1-11.124	31753	62	Welch, Douglas M.
Town of MT. Morris	114.-1-12.31	30425	132.7	Didas Family Limited Partnership
Town of MT. Morris	114.-1-14	31753	48.5	Welch, Douglas M.
Town of MT. Morris	114.-1-2.11	30914	37.3	Landers, William J. III
Town of MT. Morris	114.-1-4	30346	4.9	Cottone, Charles J.
Town of MT. Morris	114.-1-7.3	31796	76.91	Wilcox, Robert J.
Town of MT. Morris	114.-1-8.12	30173	29.44	Brady, Myron C.
Town of MT. Morris	114.-1-8.13	31074	32.9	McCallum, Bernice E.
Town of MT. Morris	114.-1-9.112	31044	110.3	Martin, Clyde F. Jr
Town of MT. Morris	115.-1-14	31796	67.1	Wilcox, Robert J.
Town of MT. Morris	115.-1-15.11	30235	7.3	Call, Mary
Town of MT. Morris	115.-1-15.21	30929	102.6	LaGioia, Dominic J.
Town of MT. Morris	115.-1-22	31829	83.9	Winters, Jeffery S.
Town of MT. Morris	115.-1-23.21	31119	65.1	Middleton, Kenneth L.
Town of MT. Morris	115.-1-55	30173	23.8	Brady, Myron C.
Town of MT. Morris	115.-1-56	30169	22.1	Brady Farms Inc



## Parcels Included in Ag District #3 by Tax Map #

Town Name	Tax Map #	Farm #	Parcel Acres	Parcel Owner Name
Town of MT. Morris	115.-1-57.1	30173	30.3	Brady, Myron C.
Town of MT. Morris	115.-1-57.211	30173	235.7	Brady, Myron C.
Town of MT. Morris	115.-1-58	30439	302.1	Donovan Family Trust, Donald F.
Town of MT. Morris	115.-1-64.1	30434	11.11	DiGioia, Florence M.
Town of MT. Morris	115.-1-66.11	30301	44	Clark, Raymond E.
Town of MT. Morris	115.-1-70.1	31583	2.2	Swanson, David H.
Town of MT. Morris	115.-1-70.2	31585	208.5	Swanson, Jeffrey D.
Town of MT. Morris	115.-1-71.1	31613	15	Teed, Steven E.
Town of MT. Morris	115.-1-72.11	30425	52	Didas Family Limited Partnership
Town of MT. Morris	115.-1-78	31175	0.9	Mt Morris Dairy Farms Inc
Town of MT. Morris	115.-1-8	31796	35.3	Wilcox, Robert J.
Town of MT. Morris	115.-1-81.1	30784	37.84	Hughes, David M.
Town of MT. Morris	115.-1-83	30439	112.7	Donovan Family Trust, Donald F.
Town of MT. Morris	123.-1-19.11	30035	68.9	Arney, Susan W.
Town of MT. Morris	123.-1-2.2	31038	110.6	Martel, Geoffrey L.
Town of MT. Morris	123.-1-20	31796	32.7	Wilcox, Robert J.
Town of MT. Morris	123.-1-22.1	31796	78.7	Wilcox, Robert J.
Town of MT. Morris	123.-1-22.2	30391	9.7	Davis, William E.
Town of MT. Morris	123.-1-23.112	30005	46.5	Acito, Dean
Town of MT. Morris	123.-1-23.114	30986	78.55	Lynn, Gerald S. Jr
Town of MT. Morris	123.-1-23.12	31645	19.5	Towler, William H.
Town of MT. Morris	123.-1-4	31631	162.7	Thompson, Robert
Town of MT. Morris	123.-1-5.1	31796	44.3	Wilcox, Robert J.
Town of MT. Morris	124.-1-1.2	30744	11.96	Hilts, Wesley M.
Town of MT. Morris	124.-1-19.11	31670	112.5	Tyrye Real Estate Holdings LLC
Town of MT. Morris	124.-1-19.12	31314	4.5	Plaskocinski, Beth A.
Town of MT. Morris	124.-1-2.1	31586	74.3	Swanson, William A.
Town of MT. Morris	124.-1-22.315	31882	64.2	73 Main Street Associates
Town of MT. Morris	124.-1-23	30470	117.1	Eicher, Martin
Town of MT. Morris	124.-1-26	30430	100	Dillon, Vernon J.

## Parcels Included in Ag District #3 by Tax Map #

Town Name	Tax Map #	Farm #	Parcel Acres	Parcel Owner Name
Town of MT. Morris	124.-1-29.11	31480	24.69	Secora, Randy T.
Town of MT. Morris	124.-1-3	31585	134.2	Swanson, Jeffrey D.
Town of MT. Morris	124.-1-30	31583	36.3	Swanson, David H.
Town of MT. Morris	124.-1-31	31583	63.7	Swanson, David H.
Town of MT. Morris	124.-1-32.1	31438	123.3	Schmucker, Martin A.
Town of MT. Morris	124.-1-33	31583	229.5	Swanson, David H.
Town of MT. Morris	124.-1-36.1	31586	34.1	Swanson, William A.
Town of MT. Morris	124.-1-38.2	30744	91.9	Hilts, Wesley M.
Town of MT. Morris	124.-1-39	31586	102.1	Swanson, William A.
Town of MT. Morris	124.-1-41.11	31586	54.2	Swanson, William A.
Town of MT. Morris	124.-1-44	31583	97.4	Swanson, David H.
Town of MT. Morris	124.-1-45	30425	31.6	Didas Family Limited
Town of MT. Morris	124.-1-7	31670	216.2	Tyrye Real Estate Holdings LLC
Town of MT. Morris	124.-1-8.2	31670	23.12	Tyrye Real Estate Holdings LLC
Town of MT. Morris	131.-1-2	30540	55.2	Foote, George M.
Town of MT. Morris	131.-1-3	31812	28.5	Willey, Rodney & Willey, Jeff
Town of MT. Morris	131.-1-4	30156	25.9	Boss-Peffers, Rhonda Lea
Town of MT. Morris	132.-1-13.11	30580	56	Gardner, Terry L.
Town of MT. Morris	132.-1-15	30540	99	Foote, George M.
Town of MT. Morris	132.-1-16.1	31866	5	Yannantuono, Michael P J
Town of MT. Morris	132.-1-16.2	31670	79.45	Tyrye Real Estate Holdings LLC
Town of MT. Morris	132.-1-17	30170	131.73	Brady, Brandon
Town of MT. Morris	132.-1-23	31670	75.7	Tyrye Real Estate Holdings LLC
Town of MT. Morris	132.-1-25.1	30425	146.3	Didas Family Limited Partnership
Town of MT. Morris	132.-1-26.2	31872	41.02	Young, Roger T.
Town of MT. Morris	132.-1-27.1	30425	131.6	Didas Family Limited Partnership
Town of MT. Morris	132.-1-29.11	31175	93.38	Mt Morris Dairy Farms Inc
Town of MT. Morris	132.-1-29.2	31404	15.3	Russell, Francis D.
Town of MT. Morris	132.-1-31.12	31347	13.49	Rautenstrauch, Jeffrey J.
Town of MT. Morris	132.-1-31.2	30173	10	Brady, Myron C.

## Parcels Included in Ag District #3 by Tax Map #

Town Name	Tax Map #	Farm #	Parcel Acres	Parcel Owner Name
Town of MT. Morris	132.-1-31.31	30870	48.38	Kime, James M.
Town of MT. Morris	132.-1-32.1	31447	168	Schrier, Karl L.
Town of MT. Morris	132.-1-33.11	31670	77.4	Tyrre Real Estate Holdings LLC
Town of MT. Morris	132.-1-33.212	30173	14.14	Brady, Myron C.
Town of MT. Morris	132.-1-5.1	30540	203	Foote, George M.
Town of MT. Morris	132.-1-7.1	31622	48	Thompson, Bruce A.
Town of MT. Morris	132.-1-8	31236	24.2	Pagano, Anthony J.
Town of MT. Morris	132.-1-9.1	30540	18.6	Foote, George M.
Town of MT. Morris	132.-1-9.2	30540	47.2	Foote, George M.
Town of MT. Morris	133.-1-13.116	30431	36	Dillon, Vern Jr
Town of MT. Morris	133.-1-13.13	30679	50	Hall, John W.
Town of MT. Morris	133.-1-13.211	30679	35.2	Hall, John W.
Town of MT. Morris	133.-1-14	30594	337.7	George, Francis N.
Town of MT. Morris	133.-1-15.1	31388	61.4	Ross Et Al, Clayton II
Town of MT. Morris	133.-1-18.114	31175	203.1	Mt Morris Dairy Farms Inc
Town of MT. Morris	133.-1-20.11	31868	171.9	Yorks, Carol S.
Town of MT. Morris	133.-1-20.121	30467	60.7	Eicher, Joseph M.
Town of MT. Morris	133.-1-20.21	31012	50	Mancuso, Anthony
Town of MT. Morris	133.-1-21	30973	151	Love, Glenn
Town of MT. Morris	133.-1-23.11	30425	160.9	Didas Family Limited Partnership
Town of MT. Morris	133.-1-24.1	30973	84	Love, Glenn R.
Town of MT. Morris	133.-1-24.2	31447	40.8	Schrier, Karl L.
Town of MT. Morris	133.-1-25.12	30425	102.8	Didas Family Limited Partnership
Town of MT. Morris	133.-1-26	31447	39.8	Schrier, Karl L.
Town of MT. Morris	133.-1-27	31447	28.5	Schrier, Karl L.
Town of MT. Morris	133.-1-29	31447	101.2	Schrier, Karl L.
Town of MT. Morris	133.-1-3	31583	123	Swanson, David H.
Town of MT. Morris	133.-1-30	31449	63.5	Schrier, Robert
Town of MT. Morris	133.-1-31	31447	120	Schrier, Karl L.
Town of MT. Morris	133.-1-32	31447	38.5	Schrier, Karl L.

## Parcels Included in Ag District #3 by Tax Map #

Town Name	Tax Map #	Farm #	Parcel Acres	Parcel Owner Name
Town of MT. Morris	133.-1-35.421	30150	12.59	Bornreger, Ben Jr
Town of MT. Morris	133.-1-35.422	30150	4.91	Bornreger, Ben Jr
Town of MT. Morris	133.-1-4.1	30425	3.22	Didas Family Limited Partnership
Town of MT. Morris	133.-1-4.21	30425	372.3	Didas Family Limited Partnership
Town of MT. Morris	133.-1-5.11	30989	131.2	Macko, John
Town of MT. Morris	133.-1-6	31583	5.6	Swanson, David H.
Town of MT. Morris	143.-1-11.11	30540	123.3	Foote, George L.
Town of MT. Morris	143.-1-12	30421	58.9	Depuy, Bret J.
Town of MT. Morris	143.-1-13.1	30173	38.9	Brady, Myron C.
Town of MT. Morris	143.-1-16	31635	37.5	Thornton, Thomas M.
Town of MT. Morris	143.-1-17.2	31162	32.67	Morgan, Keith D.
Town of MT. Morris	143.-1-18.1	30173	79	Brady, Myron C.
Town of MT. Morris	143.-1-19.1	30670	180.4	Gto Corporation &
Town of MT. Morris	143.-1-2.12	30765	6.3	Estate of Hopkins, Richard
Town of MT. Morris	143.-1-2.3	30272	15.4	Caryl, Thomas
Town of MT. Morris	143.-1-2.52	30765	8	Estate of Hopkins, Richard A.
Town of MT. Morris	143.-1-3.1	31801	19.8	Wilkins, James F.
Town of MT. Morris	144.-1-1.113	31173	38.4	Mowry, Olin
Town of MT. Morris	144.-1-1.114	31831	19.99	Witkowski, Shawn M.
Town of MT. Morris	144.-1-17.111	30988	114.5	Mackey, Gordon V.
Town of MT. Morris	144.-1-17.112	31315	26.67	Ploof, John S.
Town of MT. Morris	144.-1-18.211	30956	4.72	Lissow, William G.
Town of MT. Morris	144.-1-18.212	30956	30.41	Lissow, William G.
Town of MT. Morris	144.-1-19.1	31005	16.1	Mallaber, Robert
Town of MT. Morris	144.-1-2	30517	67	Fedele, John
Town of MT. Morris	144.-1-20.1	30126	108.9	Birchenough, Gordon
Town of MT. Morris	144.-1-21.1	31214	70.5	O'Connell Organization Farms
Town of MT. Morris	144.-1-21.2	30421	14.54	DePuy, Bret J.
Town of MT. Morris	144.-1-22.1	31214	119.8	O'Connell Organization Farms
Town of MT. Morris	144.-1-22.2	31214	59.2	O'Connell Organization Farms

## Parcels Included in Ag District #3 by Tax Map #

Town Name	Tax Map #	Farm #	Parcel Acres	Parcel Owner Name
Town of MT. Morris	144.-1-23.112	30173	40.06	Brady, Myron C.
Town of MT. Morris	144.-1-23.21	30377	25.19	Dack, John W.
Town of MT. Morris	144.-1-24	30870	16.9	Kime, James M.
Town of MT. Morris	144.-1-25.12	30870	112.9	Kime, James M.
Town of Mt. Morris	144.-1-25.23	30870	4.8	Kime, James M.
Town of MT. Morris	144.-1-26.1	31882	73.4	73 Main Street Associates
Town of MT. Morris	144.-1-27.2	31440	78.2	Schoonover, Fred W.
Town of MT. Morris	144.-1-29.1	31670	50	Tyrye Real Estate Holdings LLC
Town of MT. Morris	144.-1-29.3	31670	52	Tyrye Real Estate Holdings LLC
Town of MT. Morris	144.-1-30.2	30545	55.9	Foresman, Julie E.
Town of MT. Morris	144.-1-32.2	31882	100	73 Main Street Associates
Town of MT. Morris	144.-1-37	31529	84.8	Spaeth, Daniel D.
Town of MT. Morris	144.-1-38	30388	52.5	Davis, Scott P.
Town of MT. Morris	145.-1-1	31882	86.4	73 Main Street Associates
Town of MT. Morris	145.-1-11	30633	63.4	Graber, Joseph K.
Town of MT. Morris	145.-1-12.11	30425	118.3	Didas Family Limited Partnership
Town of MT. Morris	145.-1-13.2	31447	21.2	Schrier, Karl L.
Town of MT. Morris	145.-1-14	31447	18.8	Schrier, Karl L.
Town of MT. Morris	145.-1-16.1	31882	89.7	73 Main Street Associates
Town of MT. Morris	145.-1-17	31081	69.5	McDonald, John
Town of MT. Morris	145.-1-18.11	31048	2.92	Martin, Robert
Town of MT. Morris	145.-1-18.12	31440	44.9	Schoonover, Fred W.
Town of MT. Morris	145.-1-2.1	31882	131.4	73 Main Street Associates
Town of MT. Morris	145.-1-20	31276	94	Perry, Carlton L.
Town of MT. Morris	145.-1-22.11	30170	5.62	Brady, Brandon
Town of MT. Morris	145.-1-22.12	30170	151.6	Brady, Brandon
Town of MT. Morris	145.-1-34.1	30649	40.8	Greig, David N. Jr
Town of MT. Morris	145.-1-36	31147	150.8	Moffat, Randy E.
Town of MT. Morris	145.-1-38.3	31324	40	Pragle, Daniel
Town of MT. Morris	145.-1-4	30632	56.3	Graber, David K.

## Parcels Included in Ag District #3 by Tax Map #

Town Name	Tax Map #	Farm #	Parcel Acres	Parcel Owner Name
Town of MT. Morris	145.-1-41	31473	209.19	Scully, Matthew
Town of MT. Morris	145.-1-45.211	30120	99.31	Bickle, Lewis L.
Town of MT. Morris	145.-1-45.212	31473	29.18	Scully, Matthew
Town of MT. Morris	145.-1-71	31882	102.3	73 Main Street Associates
Town of MT. Morris	145.-1-9.22	30650	28.5	Greig, David N. Jr Etal
Town of MT. Morris	156.-1-1	30670	290	Gto Corporation &
Town of MT. Morris	156.-1-10.1	30099	48.4	Beecher, Lewis R.
Town of MT. Morris	156.-1-12.11	31743	41.3	Weaver, Kenneth J. Jr
Town of MT. Morris	156.-1-13.111	31606	19.7	Tallman, Michael D.
Town of MT. Morris	156.-1-13.112	31406	108	RNVE LLC
Town of MT. Morris	156.-1-15.1	30290	67.8	Christophel, Shirlee K.
Town of MT. Morris	156.-1-15.21	30725	117.57	Heralding Hezekiah, LLC
Town of MT. Morris	156.-1-16.1	30201	14.5	Buchinger, Lois C.
Town of MT. Morris	156.-1-16.3	30197	79.3	Buchinger, Arthur J.
Town of MT. Morris	156.-1-19.1	30958	50.1	Little, William R.
Town of MT. Morris	156.-1-2	31406	139.4	RNVE LLC
Town of MT. Morris	156.-1-21	31164	21.2	Moriarty, Timothy S.
Town of MT. Morris	156.-1-22	30949	33.4	Lindsay, William R.
Town of MT. Morris	156.-1-23	30670	91	GTO Corporation
Town of MT. Morris	156.-1-26	30670	35	Gto Corporation &
Town of MT. Morris	156.-1-4	30283	19.7	Chatley, David R.
Town of MT. Morris	156.-1-5.2	30283	12.4	Chatley, David R.
Town of MT. Morris	156.-1-7	31423	17.7	Saunders, Burt
Town of MT. Morris	156.-1-8	30074	54.6	Barkley, Gerald C.
Town of MT. Morris	157.-1-10.11	31797	30.35	Estate of Wilkins, Alan S.
Town of MT. Morris	157.-1-10.12	31797	3	Estate of Wilkins, Alan S.
Town of MT. Morris	157.-1-10.13	31797	34.09	Estate of Wilkins, Alan S.
Town of MT. Morris	157.-1-11	30475	93.5	Elliott, Christopher J.
Town of MT. Morris	157.-1-12	30168	94.8	Bradt, Steven E.
Town of MT. Morris	157.-1-25.41	30975	24.9	Lowell , Terry K.

## Parcels Included in Ag District #3 by Tax Map #

Town Name	Tax Map #	Farm #	Parcel Acres	Parcel Owner Name
Town of MT. Morris	157.-1-25.42	30975	16.8	Lowell , Terry K.
Town of Mt. Morris	157.-1-28.2	30975	49.5	Lowell , Terry K.
Town of MT. Morris	157.-1-3	30043	11	Austin, Richard L.
Town of MT. Morris	157.-1-33.1	30626	112.8	Goho, Mary Anna
Town of MT. Morris	157.-1-34.1	31063	83.9	Matacale, Cynthia K.
Town of MT. Morris	157.-1-34.2	31062	3.2	Matacale, Bryan S.
Town of MT. Morris	157.-1-38.1	30314	69.1	Cole, Kevin A.
Town of MT. Morris	157.-1-38.2	31063	12.43	Matacale, Cynthia K.
Town of MT. Morris	157.-1-39.111	31045	179.4	Martin, James G.
Town of MT. Morris	157.-1-43	30745	47.18	Hilty, Raymond R.
Town of MT. Morris	157.-1-46.11	30811	52.5	Jacobs, Melissa
Town of MT. Morris	157.-1-46.2	30811	4.89	Jacobs, Melissa A.
Town of MT. Morris	157.-1-48.1	31882	85.78	73 Main Street Associates
Town of MT. Morris	157.-1-51.11	31045	192.2	Martin, James G.
Town of MT. Morris	157.-1-51.12	30760	23.55	Hoodak, Leo G.
Town of MT. Morris	157.-1-52	30756	13.3	Holley, Joseph D.
Town of MT. Morris	157.-1-7.11	30043	11.8	Austin, Richard L.
Town of MT. Morris	157.-1-8.11	31214	69.9	O'Connell Organization Farms
Town of MT. Morris	158.-1-10	30436	132.6	Dombrowski, Eric M.
Town of MT. Morris	158.-1-15.11	31338	47.8	Race, Phillip
Town of MT. Morris	158.-1-15.14	30352	56.8	Cowie, Mark
Town of MT. Morris	158.-1-16.1	31158	28.9	Morales, Marvin
Town of MT. Morris	158.-1-16.2	31473	44.22	Scully, Matthew
Town of MT. Morris	158.-1-18	31243	40.3	Palmer, Marion E.
Town of Mt. Morris	158.-1-21.1	31895	5	Wesner, Vincent
Town of MT. Morris	158.-1-23.212	30597	28	Gerace, Melanie
Town of Mt. Morris	158.-1-23.213	31895	12	Wesner, Vincent
Town of MT. Morris	158.-1-23.214	31895	11.75	Wesner, Vincent
Town of MT. Morris	158.-1-28.111	31243	43.8	Palmer, Marion E.
Town of MT. Morris	158.-1-29.12	30109	70	Bentley, Jon B.

## Parcels Included in Ag District #3 by Tax Map #

Town Name	Tax Map #	Farm #	Parcel Acres	Parcel Owner Name
Town of MT. Morris	158.-1-3.2	30079	15.3	Barranco, Philip J.
Town of MT. Morris	158.-1-31.111	31049	76.98	Martin, Tim
Town of Mt. Morris	158.-1-31.212	31049	9.8	Martin, Tim
Town of MT. Morris	158.-1-31.213	31394	25.9	Rowe, Ronald C.
Town of Mt. Morris	158.-1-31.31	31049	10.97	Martin, Tim
Town of MT. Morris	158.-1-32	31712	104	Waddle, David H.
Town of MT. Morris	158.-1-33	31712	60.46	Waddle, David H.
Town of MT. Morris	158.-1-34	31681	227.3	Vanskiver, Harold E.
Town of MT. Morris	158.-1-8.21	30170	67.7	Brady, Brandon M.
Town of MT. Morris	158.-1-9.12	31387	29.78	Rosone, Patrice A.
Town of MT. Morris	98.-2-1.11	31484	257.1	Shaker Farm Corp
Town of MT. Morris	98.-2-2.11	30169	82.6	Brady Farms Inc
Town of MT. Morris	98.-2-2.12	30173	10.78	Brady, Myron C.
Town of MT. Morris	98.-2-3	31511	2	Sixth Generation Ag
Town of North Dansville	189.-1-1.1	31024	37.3	Mark N A & Sons Inc
Town of North Dansville	189.-1-31	31024	120	Mark N A & Sons Inc
Town of North Dansville	189.-1-32.1	31747	46	Weidman, James G.
Town of North Dansville	189.-1-33.1	30260	8.3	Carney, William H.
Town of North Dansville	189.-1-36.1	31656	111.8	Traxler, James E.
Town of North Dansville	189.-1-37	31167	97.7	Morrow, Aaron H.
Town of North Dansville	189.-1-38.21	30098	32	Beecher , James M.
Town of North Dansville	189.-1-39	30907	24.85	Lafford, Richard M.
Town of North Dansville	189.-1-5	31024	69.7	Mark N A & Sons Inc
Town of North Dansville	189.-1-57.12	31024	14	Mark N A & Sons Inc
Town of North Dansville	190.-1-1.1	30078	59.5	Barnhart, John P.
Town of North Dansville	190.-1-14.2	31082	20.7	McGowan, Timothy I.
Town of North Dansville	190.-1-21.2	30645	20	Green, Todd G.
Town of North Dansville	190.-1-3.114	30158	32.3	Bourgoine, P James
Town of North Dansville	190.-1-8.11	30952	9.56	Linsner, Donald
Town of North Dansville	190.-1-8.12	30952	68.6	Linsner, Donald



## Parcels Included in Ag District #3 by Tax Map #

Town Name	Tax Map #	Farm #	Parcel Acres	Parcel Owner Name
Town of North Dansville	190.-1-9.1	30865	15	Kessler, Joseph E.
Town of North Dansville	203.-1-39	31446	50.4	Schramm, Robert W.
Town of North Dansville	204.-1-18.31	31493	13.48	Shera, David Bryon
Town of North Dansville	204.-1-19.3	31493	15.86	Shera, David Bryon
Town of North Dansville	204.-1-23.1	30016	90.3	Alexander, Frank
Town of North Dansville	204.-1-25.1	30019	24.33	Alioto, Paul
Town of North Dansville	204.-1-25.2	30181	46.8	Bregenzer, Michael R.
Town of North Dansville	204.-1-27	31794	25	Wilcox, Ricky Allen
Town of North Dansville	204.-1-28.11	30572	52.92	Future Forest Consulting Inc
Town of North Dansville	204.-1-56.11	30871	60.9	King, Joseph A.
Town of North Dansville	213.-1-1	31446	42.7	Schramm, Robert W.
Town of North Dansville	213.-1-10	31137	10.8	Mitchell, Barbara
Town of North Dansville	213.-1-17.1	31033	62.5	Markowski, Geoffrey A.
Town of North Dansville	213.-1-2.111	31031	63	Mark, David A.
Town of North Dansville	213.-1-4.111	31031	71.9	Mark, David A.
Town of North Dansville	213.-1-61.112	31683	31.59	VanDurme, Thomas P.
Town of North Dansville	213.-1-61.12	31680	30.67	Vandurme, Michael L.
Town of North Dansville	214.-1-53	31009	38.2	Malone, Michael J.
Town of Nunda	170.-1-15	30991	119.4	MacGregor, William A.
Town of Nunda	170.-1-16.114	30671	12	Haefner, Edward Allen
Town of Nunda	170.-1-16.116	30179	20	Brandani, Romeo
Town of Nunda	170.-1-16.117	31406	33	RNVE LLC
Town of Nunda	170.-1-18.135	30306	32.3	Clinton, Randy R.
Town of Nunda	170.-1-21.12	31384	97	Roll-N-View Farms LLC
Town of Nunda	170.-1-34.1	31406	47.7	RNVE LLC
Town of Nunda	170.-1-35.1	31406	41.5	RNVE LLC
Town of Nunda	170.-1-38	31669	118.6	Tyrye Real Estate Holdings II, LLC
Town of Nunda	170.-1-4.21	31406	16	RNVE LLC
Town of Nunda	170.-1-42	30302	21.4	Clark, Richard K.
Town of Nunda	170.-1-45	31079	81.7	McClements, Allen F.

## Parcels Included in Ag District #3 by Tax Map #

Town Name	Tax Map #	Farm #	Parcel Acres	Parcel Owner Name
Town of Nunda	170.-1-46.5	30824	17.6	Jaroszek, Marion
Town of Nunda	170.-1-49	30302	3.9	Clark, Richard K.
Town of Nunda	170.-1-50	31080	19.1	McCormick Farms Inc
Town of Nunda	170.-1-55	30684	11.1	Hamilton, Richard
Town of Nunda	170.-1-58.1	30575	58.4	Gallton, Michael
Town of Nunda	170.-1-59.6	31406	10.6	RNVE LLC
Town of Nunda	170.-1-60.1	31080	61.7	McCormick Farms Inc
Town of Nunda	170.-1-61.1	31406	38	RNVE LLC
Town of Nunda	170.-1-61.2	31606	14	Tallman, Michael D.
Town of Nunda	170.-1-63.11	31406	120.3	RNVE LLC
Town of Nunda	170.-1-64	30575	91.4	Gallton, Michael L.
Town of Nunda	170.-1-66	31322	38	Elscott, LLC
Town of Nunda	170.-1-70.115	31406	55.9	RNVE LLC
Town of Nunda	170.-1-71.111	30961	1.5	Livingston, Joan
Town of Nunda	171.-1-1.1	30626	84.1	Goho, Mary Anna
Town of Nunda	171.-1-10	31576	106.8	Sullivan, Lee N.
Town of Nunda	171.-1-13	31111	59.85	Merritt, David M.
Town of Nunda	171.-1-14.1	31591	46.4	Sweeting, Timothy P.
Town of Nunda	171.-1-2.1	30625	5.71	Goho, Gerald G. Jr
Town of Nunda	171.-1-2.2	31670	57.7	Tyrye Real Estate Holdings LLC
Town of Nunda	171.-1-23.1	30575	54.6	Gallton, Michael
Town of Nunda	171.-1-25.112	30600	32.02	Gervase, Linda J.
Town of Nunda	171.-1-3	31670	57.2	Tyrye Real Estate Holdings LLC
Town of Nunda	171.-1-30	31479	18.1	Secor, Jeremy D.
Town of Nunda	171.-1-35	31576	77.6	Sullivan, Lee N.
Town of Nunda	171.-1-6.112	30167	23.69	Bradshaw, Robert A.
Town of Nunda	171.-1-8	30026	51.1	Anderson, Melissa Helen
Town of Nunda	172.-2-1.1	31809	118.9	Willett, Robert
Town of Nunda	172.-2-2	31712	97	Waddle, David H.
Town of Nunda	172.-2-4.1	31809	79.4	Willett, Robert

## Parcels Included in Ag District #3 by Tax Map #

Town Name	Tax Map #	Farm #	Parcel Acres	Parcel Owner Name
Town of Nunda	183.8-1-1	30112	5.8	Bernard, John E. Jr
Town of Nunda	184.-1-15.111	31406	35	RNVE LLC
Town of Nunda	184.-1-17.1	31845	39.75	Wood, Arin M.
Town of Nunda	184.-1-17.2	30849	1.5	Kellogg, Robert E.
Town of Nunda	184.-1-18.1	31406	10.7	RNVE LLC
Town of Nunda	184.-1-2.11	30112	33.4	Bernard, John E. Jr
Town of Nunda	184.-1-41.1	31569	153	Stouffer, Timothy F.
Town of Nunda	184.-1-49	30630	48.5	Gordinier, John
Town of Nunda	184.-1-59.121	31196	6.51	Nicastro, Salvatore J. Sr
Town of Nunda	184.-1-59.21	31195	5.9	Nicastro, Salvatore J.
Town of Nunda	184.-2-10.2	30308	29.5	Coast, William J.
Town of Nunda	184.-2-16	31080	2.6	McCormick Farms Inc
Town of Nunda	184.-2-18.115	31080	31.1	McCormick Farms Inc
Town of Nunda	184.-2-18.116	31043	17.8	Martin, Charles C.
Town of Nunda	184.-2-18.12	31043	91.9	Martin, Charles C.
Town of Nunda	184.-2-18.132	31837	9.83	Wolcott, Chris D.
Town of Nunda	184.-2-18.134	31837	50.5	Wolcott, Chris D.
Town of Nunda	184.-2-35	30969	20.8	Loper, Jason E.
Town of Nunda	184.-2-37.12	31406	127.9	RNVE LLC
Town of Nunda	184.-2-8.11	31080	96.5	McCormick Farms Inc
Town of Nunda	185.-1-17.2	30033	59.8	Arena, William J.
Town of Nunda	185.-1-2	30421	50	DePuy, Bret J.
Town of Nunda	185.-1-20	30832	40.5	Johnson, Shirley L.
Town of Nunda	185.-1-29	31844	20.4	Wood, Alan J.
Town of Nunda	185.-1-31	31844	18.8	Wood, Alan J.
Town of Nunda	185.-1-35.1	31844	149.4	Wood, Alan J.
Town of Nunda	185.-1-40.11	30472	83.9	Eleanor Gibson Family Wealth
Town of Nunda	185.-1-40.12	30609	99.2	Gibson, Wilbur D.
Town of Nunda	185.-1-45	30989	74.4	Macko, John
Town of Nunda	185.-1-48	30778	156	Howes, Mark K.

## Parcels Included in Ag District #3 by Tax Map #

Town Name	Tax Map #	Farm #	Parcel Acres	Parcel Owner Name
Town of Nunda	185.-1-7.11	31728	21.5	Walker, Robert H.
Town of Nunda	186.-2-1	30608	69.8	Gibson, Thomas L.
Town of Nunda	186.-2-12.116	30080	115.8	Barron, Nathaniel
Town of Nunda	186.-2-14.1	30238	17.4	Campbell, Kathleen
Town of Nunda	186.-2-2	31726	96.3	Walker, Gerald H.
Town of Nunda	186.-2-3	30065	45.9	Baldwin, Michael T.
Town of Nunda	186.-2-4	31096	94.7	McMaster, Wixum Lee
Town of Nunda	186.-2-7.1	31361	19.6	Resch, Bernard
Town of Nunda	197.20-1-9.12	30209	12.01	Bugman, Michael D.
Town of Nunda	197.20-1-9.13	30447	8.79	Downs, Daniel M.
Town of Nunda	198.-1-19.213	30617	21.5	Giles, Warren D.
Town of Nunda	198.-1-19.214	30617	4.54	Giles, Warren D.
Town of Nunda	198.-1-19.217	30497	8.2	Everts, Tamara T.
Town of Nunda	198.-1-19.218	30617	4	Giles, Warren D.
Town of Nunda	198.-1-19.219	30617	5.62	Giles, Warren D.
Town of Nunda	198.-1-19.22	30617	3.6	Giles, Warren D.
Town of Nunda	198.-1-19.4	30497	8.07	Everts, Tamara T.
Town of Nunda	198.-1-19.5	30268	21.4	Cartwright, Jeffrey J.
Town of Nunda	198.-1-20.111	30598	29	Geraci-Kastensmith Inc
Town of Nunda	198.-1-23.1	30710	4.75	Haslett, Robert A.
Town of Nunda	198.-1-24.1	30443	40.4	Douglass, Gerald V.
Town of Nunda	198.-1-31.112	31837	8.6	Wolcott, Chris D.
Town of Nunda	198.-1-31.113	30287	208.9	Chidsey, David A.
Town of Nunda	198.-1-41.111	30710	46.2	Haslett, Robert A.
Town of Nunda	198.-1-41.112	30482	67.3	English, Tracy A. III
Town of Nunda	198.-1-41.118	30563	54.7	Fronczak, Stanley C.
Town of Nunda	198.-1-44.113	31039	61.6	Martel, Laurel M.
Town of Nunda	198.-1-44.13	30312	37.9	Cole, Brent A.
Town of Nunda	198.-1-45.1	31785	52	Whiteman, Linda
Town of Nunda	198.-1-46	30668	58.2	Guy, Lillian

## Parcels Included in Ag District #3 by Tax Map #

Town Name	Tax Map #	Farm #	Parcel Acres	Parcel Owner Name
Town of Nunda	198.-1-50	31416	124.4	Sanford, Timmy L.
Town of Nunda	198.-1-55	31848	127.4	Wood, Dana Jr
Town of Nunda	198.-1-57	31177	229.5	Murphy, Carol
Town of Nunda	198.-1-62	31254	10.9	Parker, Kathryn O.
Town of Nunda	198.-1-66	30983	44.1	Ludwig, Catherine H.
Town of Nunda	198.-1-67	30447	49.1	Downs, Daniel M.
Town of Nunda	198.-1-68	30447	14.4	Downs, Daniel M.
Town of Nunda	198.-1-70.117	31343	46.3	Rapp, John C.
Town of Nunda	198.-1-72.1	31489	36.69	Shearing, Thomas
Town of Nunda	198.-1-72.2	30428	62.3	Diffugality Acres LLC
Town of Nunda	199.-1-1	31087	75.3	McKeown, Paul
Town of Nunda	199.-1-15.123	30229	50.2	Button, Lynn C.
Town of Nunda	199.-1-17.116	31439	41.6	Schneider, Clara
Town of Nunda	199.-1-17.118	30585	39.3	Gath, Floyd J.
Town of Nunda	199.-1-17.119	30585	25	Gath, Floyd J.
Town of Nunda	199.-1-18.11	30711	87.9	Hassan, James E.
Town of Nunda	199.-1-2	30585	19.5	Gath, Floyd J.
Town of Nunda	199.-1-24	30839	8.2	Kanouse, Peter J.
Town of Nunda	199.-1-35.111	31848	72.6	Wood, Dana Jr
Town of Nunda	199.-1-37	31689	47.3	Veley, Earl T.
Town of Nunda	199.-1-38	31689	35.7	Veley, Earl T.
Town of Nunda	200.-2-1.111	31170	52.94	Morsch, Steve R.
Town of Nunda	200.-2-1.112	31442	25.04	Schoonover, Shawn R.
Town of Nunda	200.-2-1.122	31186	9.1	Nageldinger, Gary J.
Town of Nunda	200.-2-4.113	30654	71.3	Griffing, Donald B.
Town of Nunda	200.-2-4.2	30654	3	Griffing, Donald B.
Town of Nunda	207.12-2-17.1	30999	14.66	Maker, Philip H.
Town of Nunda	207.12-2-18.1	30999	0.7	Maker, Philip H.
Town of Nunda	208.-1-19.1	31101	115	Meeusen, Lonnie
Town of Nunda	208.-1-2	30592	104.2	Gelser, Jeanette

## Parcels Included in Ag District #3 by Tax Map #

Town Name	Tax Map #	Farm #	Parcel Acres	Parcel Owner Name
Town of Nunda	208.-1-21.1	30611	50.7	Gilbert, Arthur
Town of Nunda	208.-1-23.123	30815	18.94	James, Glenn H.
Town of Nunda	208.-1-25.21	31414	95.1	Sanford, Dale A.
Town of Nunda	208.-1-27	30115	45.2	Bethmann, Desiree E.
Town of Nunda	208.-1-31.2	30804	69	Isaman Property LLC
Town of Nunda	208.-1-35	31533	43.4	Spencer, David
Town of Nunda	208.-1-36.11	30592	127.2	Gelser, Jeanette M.
Town of Nunda	208.-1-4.1	31326	141.4	Pratt, Tammy L.
Town of Nunda	208.-1-5.1	31326	77	Pratt, Tammy L.
Town of Nunda	208.-1-53	30524	13.4	Ferrin, Bo
Town of Nunda	208.-1-54.2	31230	11.3	Ostrander, Joel H.
Town of Nunda	208.-1-61	30465	31.3	Edwards, Cecil L.
Town of Nunda	208.-1-62	30465	42.2	Edwards, Cecil L.
Town of Nunda	208.-1-68.1	31639	60.2	Timothy, Merlyn E.
Town of Nunda	208.-1-69	31639	150.8	Timothy, Merlyn E.
Town of Nunda	208.-1-7.111	31874	18	Zeh, Joyce M.
Town of Nunda	208.-1-9.1	30571	36.8	Furman, David J.
Town of Nunda	209.-1-17.11	31013	25.8	Mann, Charles M.
Town of Nunda	209.-1-17.2	31013	64.5	Mann, Charles M.
Town of Nunda	209.-1-2.12	30287	91.62	Chidsey, David A.
Town of Nunda	209.-1-3.1	30427	157	Dieter, Patricia E.
Town of Nunda	209.-1-4.11	31013	142.6	Mann, Charles M.
Town of Nunda	209.-1-8.1	30427	249	Dieter, Patricia
Town of Nunda	218.-1-15.2	30524	15.13	Ferrin, Bo
Town of Nunda	218.-1-15.3	31019	15.16	Marchner , David
Town of Nunda	218.-1-16	31019	18	Marchner , David
Town of Nunda	218.-1-17.111	31640	119.8	Timothy, Thomas M.
Town of Nunda	218.-1-5	30592	77.9	Gelser, Jeanette M.
Town of Nunda	218.-1-9.2	30448	47.38	Downs, Sandra L.
Town of Nunda	219.-1-8.3	31545	4.3	Macomber, Brandi

## Parcels Included in Ag District #3 by Tax Map #

Town Name	Tax Map #	Farm #	Parcel Acres	Parcel Owner Name
Town of Nunda	219.-1-9	31475	37.1	Seager, Michael
Town of Ossian	200.-1-1.1	30080	141.2	Barron, Nathaniel
Town of Ossian	200.-1-20	30080	20.6	Barron, Nathaniel
Town of Ossian	200.-1-25.1	31151	127.7	Moore, Andrew Robson
Town of Ossian	200.-1-26.1	30163	5.53	Bowles, Kevin J.
Town of Ossian	200.-1-26.222	31596	25	Swyers, T Joseph
Town of Ossian	200.-1-3.1	30080	1.79	Barron, Nathaniel
Town of Ossian	200.-1-3.2	30080	163.7	Barron, Nathaniel
Town of Ossian	200.-1-30.1	31596	22.1	Swyers, T Joseph
Town of Ossian	200.-1-32.111	30080	28.2	Barron, Nathaniel
Town of Ossian	200.-1-38	31006	12	Mallow, Edward W.
Town of Ossian	200.-1-4.1	31153	116.5	Moore, Lyle V.
Town of Ossian	200.-1-4.2	31664	2.8	Tucker, Gregory S.
Town of Ossian	200.-1-40	31006	6.8	Mallow, Edward W.
Town of Ossian	200.-1-48.11	31596	49.4	Swyers, T Joseph
Town of Ossian	200.-1-49	31612	35.3	Teed, Harvey W.
Town of Ossian	200.-1-53	31596	75.7	Swyers, T Joseph
Town of Ossian	200.-1-54	30989	101.5	Macko, John
Town of Ossian	200.-1-55	31596	93.4	Swyers, T Joseph
Town of Ossian	200.-1-6	30037	39.19	Ash, Gregory E.
Town of Ossian	201.-1-1	31596	94.6	Swyers, T Joseph
Town of Ossian	201.-1-2.1	31596	194.5	Swyers, T Joseph
Town of Ossian	201.-1-22	30989	100.8	Macko, John
Town of Ossian	201.-1-23	30814	80.12	Jaeger, Jean
Town of Ossian	201.-1-24.1	31596	104.05	Swyers, T Joseph
Town of Ossian	201.-1-25.1	30144	37	Bonner, Danny
Town of Ossian	201.-1-25.3	30144	15.5	Bonner, Danny
Town of Ossian	201.-1-26.114	30761	59.3	Hooker, John L.
Town of Ossian	201.-1-26.115	31425	29.4	Saunders, E Philip
Town of Ossian	201.-1-26.123	31485	1.65	Sharpe, David

## Parcels Included in Ag District #3 by Tax Map #

Town Name	Tax Map #	Farm #	Parcel Acres	Parcel Owner Name
Town of Ossian	201.-1-26.124	31485	32.63	Sharpe, David
Town of Ossian	201.-1-3.1	31596	105.6	Swyers, T Joseph
Town of Ossian	201.-1-36.2	31596	54	Swyers, T Joseph
Town of Ossian	201.-1-38	30989	78.2	Macko, John
Town of Ossian	201.-1-4.112	30240	24.91	Canfield, David L.
Town of Ossian	201.-1-40.113	30968	14	Long, Troy
Town of Ossian	201.-1-40.52	31420	43.97	Sauer, Mark
Town of Ossian	201.-1-5.212	31894	5.01	Anselm, Patricia
Town of Ossian	201.-1-5.213	30030	124	Anselm, Robert J.
Town of Ossian	201.-1-5.214	31893	4.8	Eldred, Barbara
Town of Ossian	201.-1-51	30989	49.2	Macko, John
Town of Ossian	201.-1-57	31731	66.8	Wallace, Walter
Town of Ossian	201.-1-58.4	31834	33.5	Wittig, Geoffrey
Town of Ossian	201.-1-62.1	31425	86.4	Saunders, E Philip
Town of Ossian	201.-1-63	30596	97.1	George, Norman R.
Town of Ossian	201.-1-7.111	30561	127.7	Freebie Hill LLC
Town of Ossian	201.-1-8	30144	19.5	Bonner, Danny
Town of Ossian	202.-1-1	31792	146	Wilcox, Beatrice M.
Town of Ossian	202.-1-22.1	30722	58.3	Henry, Larry L.
Town of Ossian	202.-1-23	31157	11.28	Moose, Christian S.
Town of Ossian	202.-1-27.111	31675	72.9	Vanauken, Gary
Town of Ossian	202.-1-27.114	30357	3	Cramer, Karen M.
Town of Ossian	202.-1-28.11	31425	129.48	Saunders, E Philip
Town of Ossian	202.-1-28.2	30880	3.81	Knapp, Dwight A.
Town of Ossian	202.-1-29.11	31686	49.16	VanHeusen, John L.
Town of Ossian	202.-1-37.11	31675	137	Vanauken, Gary
Town of Ossian	202.-1-4.2	30366	2.9	Smith-Cronk, Judy A.
Town of Ossian	202.-1-40.1	31675	30.5	Vanauken, Gary
Town of Ossian	202.-1-40.2	31446	75.1	Schramm, Robert W.
Town of Ossian	202.-1-43.1	30880	111.7	Knapp, Dwight A.



## Parcels Included in Ag District #3 by Tax Map #

Town Name	Tax Map #	Farm #	Parcel Acres	Parcel Owner Name
Town of Ossian	202.-1-44.1	31031	215.3	Mark, David A.
Town of Ossian	202.-1-47.11	31842	73.88	Wolfe Irrevocable Trust, Norman & Joanne
Town of Ossian	202.-1-47.2	31570	247.07	Streicher, Richard J. & Robert
Town of Ossian	202.-1-5.12	31517	11.1	Smith, Charles T.
Town of Ossian	202.-1-9.1	30545	13.4	Foresman, Brian
Town of Ossian	210.-1-8.1	30261	9.3	Carter, Douglas R.
Town of Ossian	211.-1-18	31676	0.6	Vanderbosch, Robert M.
Town of Ossian	211.-1-19.12	31425	330.6	Saunders, E Philip
Town of Ossian	211.-1-35	30144	56.1	Bonner, Danny
Town of Ossian	211.-1-39.11	30144	88.4	Bonner, Danny
Town of Ossian	211.-1-4.11	30596	62.3	George, Norman R.
Town of Ossian	211.-1-40.11	30411	102.2	Derrenbacher, Jenny L.
Town of Ossian	211.-1-41.114	31053	26.6	Mason, Converse Dwight
Town of Ossian	211.-1-48.1	30733	6	Higgins, Donald N.
Town of Ossian	211.-1-48.2	30596	94	George, Norman R.
Town of Ossian	211.-1-50.112	31424	10	Saunders, Cathy Moulton
Town of Ossian	211.-1-50.115	31676	18	Vanderbosch, Robert M.
Town of Ossian	211.-1-50.116	31425	217	Saunders, E Philip
Town of Ossian	211.-1-50.13	31425	132.57	Saunders, E Philip
Town of Ossian	211.-1-9.1	30905	96.74	Labell, Joseph F.
Town of Ossian	211.-1-9.4	30367	11.64	Cuddeback, Lisa A.
Town of Ossian	212.-1-1	30145	102.7	Bonner, Mary Ann
Town of Ossian	212.-1-10.2	30880	147.2	Knapp, Dwight A.
Town of Ossian	212.-1-11	30880	173	Knapp, Dwight A.
Town of Ossian	212.-1-13	30068	39.8	Bancroft, Charles F.
Town of Ossian	212.-1-14.1	30349	60.4	Countryside ALF, LLC
Town of Ossian	212.-1-16	30068	26.1	Bancroft, Charles F.
Town of Ossian	212.-1-18.114	31425	58.7	Saunders, E Philip
Town of Ossian	212.-1-18.120	30761	42.62	Hooker, John L.
Town of Ossian	212.-1-18.3	31446	16	Schramm, Robert W.

## Parcels Included in Ag District #3 by Tax Map #

Town Name	Tax Map #	Farm #	Parcel Acres	Parcel Owner Name
Town of Ossian	212.-1-18.51	31425	162.8	Saunders, E Philip
Town of Ossian	212.-1-18.61	30262	1.38	Carter, Robert
Town of Ossian	212.-1-18.62	30262	9.4	Carter, Robert
Town of Ossian	212.-1-18.63	31425	79.3	Saunders, E Philip
Town of Ossian	212.-1-19.1	31446	128.2	Schramm, Robert W.
Town of Ossian	212.-1-20.1	30068	44.5	Bancroft, Charles F.
Town of Ossian	212.-1-21	30392	49.2	Dawson, Lois
Town of Ossian	212.-1-22.12	31446	3.7	Schramm, Robert W.
Town of Ossian	212.-1-22.21	30707	24.95	Harvey, Maylon J.
Town of Ossian	212.-1-26	31446	39	Schramm, Robert W.
Town of Ossian	212.-1-3	30256	60.93	Carmody, Scott L.
Town of Ossian	212.-1-36.11	31031	239.3	Mark, David A.
Town of Ossian	212.-1-36.12	31031	9.8	Mark, David A.
Town of Ossian	212.-1-4.21	30068	66.1	Bancroft, Charles F.
Town of Ossian	212.-1-4.22	30413	81.5	Derrenbacher, William
Town of Ossian	212.-1-44.2	30392	71.9	Dawson, Lois
Town of Ossian	212.-1-49	31031	64	Mark, David A.
Town of Ossian	212.-1-50	31031	5.8	Mark, David A.
Town of Ossian	212.-1-53.11	31068	23.23	Mauro, Dennis J.
Town of Ossian	212.-1-59	31031	6.3	Mark, David A.
Town of Ossian	212.-1-60	31031	6.4	Mark, David A.
Town of Ossian	212.-1-7	30068	96.1	Bancroft, Charles F.
Town of Ossian	212.-1-8	30068	54.1	Bancroft, Charles F.
Town of Ossian	212.-1-9.1	30068	32.1	Bancroft, Charles F.
Town of Ossian	212.-1-9.2	30113	20.8	Berry, Michael V.
Town of Ossian	221.-1-16.1	30790	65.4	Hundley, David F.
Town of Ossian	221.-1-25.72	31291	10.2	Pfuntner, Francis E.
Town of Ossian	221.-1-29	31134	45.7	Misercola, Kevin P. ET AL
Town of Ossian	221.-1-30	31425	45.6	Saunders, E Philip
Town of Ossian	221.-1-31	31722	26.5	Walker, Bret

## Parcels Included in Ag District #3 by Tax Map #

Town Name	Tax Map #	Farm #	Parcel Acres	Parcel Owner Name
Town of Ossian	221.-1-32	30880	50	Knapp, Dwight A.
Town of Ossian	221.-1-33.2	31596	27.3	Swyers, T Joseph
Town of Ossian	221.-1-39.2	31428	45.6	Saunders, Michael E.
Town of Ossian	221.-1-41	31425	10.6	Saunders, E Philip
Town of Ossian	221.-1-42	31425	109	Saunders, E Philip
Town of Ossian	221.-1-45.1	31425	165.08	Saunders, E Philip
Town of Ossian	221.-1-46.111	31425	64.7	Saunders, E Philip
Town of Ossian	221.-1-46.3	31425	22.5	Saunders, E Philip
Town of Ossian	221.-1-47.111	31425	26.9	Saunders, E Philip
Town of Ossian	221.-1-47.112	31571	3.39	Streicher, Robert
Town of Ossian	221.-1-47.12	31571	2.14	Streicher, Robert
Town of Ossian	221.-1-49.1	31425	93.1	Saunders, E Philip
Town of Ossian	221.-1-50	31425	47.5	Saunders, E Philip
Town of Ossian	221.-1-51	31425	49.4	Saunders, E Philip
Town of Ossian	221.-1-52.1	31052	39.09	Marvin, Bruce E.
Town of Ossian	221.-1-6.12	31425	101.4	Saunders, E Philip
Town of Ossian	221.-1-7	31425	29.9	Saunders, E Philip
Town of Ossian	222.-1-12.11	31823	45.6	Wilson, Chris E.
Town of Ossian	222.-1-12.2	30021	35	Allen, Joseph
Town of Ossian	222.-1-16	31823	179.27	Wilson, Chris E.
Town of Ossian	222.-1-18.12	30311	50.56	Cohn, Kelly A.
Town of Ossian	222.-1-18.141	30018	17.2	Alfieri, Theodore L.
Town of Ossian	222.-1-19.1	30880	75.4	Knapp, Dwight A.
Town of Ossian	222.-1-19.2	30880	7.6	Knapp, Dwight A.
Town of Ossian	222.-1-2.1	30253	170.8	Carl Myers Enterprises Inc
Town of Ossian	222.-1-20	30253	49.9	Carl Myers Enterprises Inc
Town of Ossian	222.-1-22.1	31513	29.5	Sky View, LLC
Town of Ossian	222.-1-25	30419	147.6	DeBerardinis, Michael A.
Town of Ossian	222.-1-26	31425	189.2	Saunders, E Philip
Town of Ossian	222.-1-29	31041	19.7	Martello, Domenick J. Jr

## Parcels Included in Ag District #3 by Tax Map #

Town Name	Tax Map #	Farm #	Parcel Acres	Parcel Owner Name
Town of Ossian	222.-1-30.1	31041	23.5	Martello, Domenick J. Jr
Town of Ossian	222.-1-32.1	31425	11.4	Saunders, E Philip
Town of Ossian	222.-1-33	30419	44	Deberardinis, Michael A.
Town of Ossian	222.-1-35.1	30886	114	Kornylo, William G.
Town of Ossian	222.-1-36	30419	195.5	DeBerardinis, Michael A.
Town of Ossian	222.-1-4	30253	96.3	Carl Myers Enterprises Inc
Town of Ossian	222.-1-40	31123	23.7	Milham, Richard J. Jr
Town of Ossian	222.-1-42.1	31824	269.8	Wilson, Robert C.
Town of Ossian	222.-1-42.2	30072	30	Bardeen, Charles
Town of Ossian	222.-1-42.3	30072	5.37	Bardeen, Charles
Town of Ossian	222.-1-6.1	31746	83.9	Weidman, George W.
Town of Ossian	222.-1-7	31748	98.7	Weidman, Jesse H.
Town of Ossian	223.-1-10.11	30583	62.65	Gates, Carl L.
Town of Ossian	223.-1-10.12	30584	74.25	Gates, Olaf
Town of Ossian	223.-1-11	31189	50	Nebbia, Ronald
Town of Ossian	223.-1-4.111	30931	83.3	Learn, Susan R.
Town of Ossian	223.-1-4.112	30048	10.08	Axtell, Douglas H.
Town of Ossian	223.-1-4.12	30047	0.8	Axtell Family, Trust
Town of Ossian	223.-1-4.2	30047	117	Axtell Family, Trust
Town of Ossian	223.-1-8	30584	114.7	Gates, Olaf
Town of Ossian	224.-1-10	31468	79.5	Scott, Margaret
Town of Ossian	224.-1-15.1	30410	85.4	Deritter, Kenneth J.
Town of Ossian	224.-1-15.212	30422	69	DeRitter, Jonathan W.
Town of Ossian	224.-1-18.2	31879	56.1	Zwinger, Monika
Town of Ossian	224.-1-3	31425	39	Saunders, E Philip
Town of Ossian	224.-1-30	31782	37.9	White, Weimar W.
Town of Ossian	224.-1-34.12	30712	42.3	Hassman, James F.
Town of Ossian	224.-1-35	31425	87.5	Saunders, E Philip
Town of Ossian	224.-1-36.115	31345	77.28	Rauber, Gregory M.
Town of Ossian	224.-1-36.116	31425	97.6	Saunders, E Philip

## Parcels Included in Ag District #3 by Tax Map #

Town Name	Tax Map #	Farm #	Parcel Acres	Parcel Owner Name
Town of Ossian	224.-1-4.111	31425	187.6	Saunders, E Philip
Town of Ossian	224.-1-7	31469	93.6	Scott, Margaret
Town of Ossian	225.-1-10	31824	182.4	Wilson, Robert C.
Town of Ossian	225.-1-11	31824	66.7	Wilson, Robert C.
Town of Ossian	225.-1-12.115	31842	27.74	Wolfe Irrevocable Trust, Norman & Joanne
Town of Ossian	225.-1-16	31824	18.9	Wilson, Robert C.
Town of Ossian	225.-1-17.1	31824	171	Wilson, Robert C.
Town of Ossian	225.-1-18	30794	25.6	Hurlbut, Jeramie
Town of Ossian	225.-1-2	30187	83.7	Brokaw, Boyd B.
Town of Ossian	225.-1-26	30994	10.3	Mahany, Robert M. Jr
Town of Ossian	225.-1-27	31824	10.7	Wilson, Robert C.
Town of Ossian	225.-1-28	31824	23.9	Wilson, Robert C.
Town of Ossian	225.-1-3	30187	24.7	Brokaw, Boyd B.
Town of Ossian	225.-1-33	31824	60	Wilson, Robert C.
Town of Ossian	225.-1-35	30007	106.1	Acomb, Robert
Town of Ossian	225.-1-36	30993	47.2	Mahany, Robert
Town of Ossian	225.-1-37	30993	2	Mahany, Robert
Town of Ossian	225.-1-38.1	31824	116.7	Wilson, Robert C.
Town of Ossian	225.-1-39	31822	173.6	Wilson Dairy & Sheep Farms
Town of Ossian	225.-1-41.2	30007	42.5	Acomb, Robert
Town of Ossian	225.-1-45.11	31300	111.2	Leeson-Pike, Elizabeth
Town of Ossian	225.-1-45.12	31304	4.5	Pike, Todd A.
Town of Ossian	225.-1-45.2	31300	4.7	Leeson-Pike, Elizabeth
Town of Ossian	225.-1-5	31824	55.3	Wilson, Robert C.
Town of Portage	169.-1-11.12	31406	28.3	RNVE LLC
Town of Portage	169.-1-12.1	30808	76.57	Jackson, Timothy L.
Town of Portage	169.-1-12.2	31406	144.1	RNVE LLC
Town of Portage	169.-1-12.3	31671	8.4	Underwood, Marcia Wyant
Town of Portage	169.-1-15	30670	199.5	GTO Corporation
Town of Portage	169.-1-17	30873	97.8	Kirk, Joanna H M.

## Parcels Included in Ag District #3 by Tax Map #

Town Name	Tax Map #	Farm #	Parcel Acres	Parcel Owner Name
Town of Portage	169.-1-18.1	31223	1.3	Oakhill Farm Bed and
Town of Portage	169.-1-18.2	31224	84.8	Oakhill Farm Properties LLC
Town of Portage	169.-1-19	31406	80	RNVE LLC
Town of Portage	169.-1-20	30670	114.8	GTO Corporation
Town of Portage	169.-1-3	30949	18.7	Lindsay, William R.
Town of Portage	169.-1-4.1	30855	46.7	Kennedy, Morris A.
Town of Portage	169.-1-5	31164	42.4	Moriarty, Timothy S.
Town of Portage	181.-1-10.11	31525	49.7	Snyder, David L.
Town of Portage	182.-1-10.112	31035	56	Marquart Brothers LLC
Town of Portage	182.-1-10.113	30036	10	Aronhalt, Jared
Town of Portage	182.-1-10.116	31406	47.18	RNVE LLC
Town of Portage	182.-1-11	31266	18.9	Patridge, Jeffrey R.
Town of Portage	182.-1-2	31214	155	O'Connell Organization Farms
Town of Portage	182.-1-3.1	30009	96	Adams, John W.
Town of Portage	182.-1-4.1	30816	51.7	James, Harlan D.
Town of Portage	182.-1-4.2	30816	32.5	James, Harlan D.
Town of Portage	182.-1-4.3	30816	16.96	James, Harlan D.
Town of Portage	182.-1-5.115	30816	35.43	James, Harland D.
Town of Portage	182.-1-5.117	30447	17.2	Downs, Daniel M.
Town of Portage	182.-1-5.119	31808	161.7	Willetts Farms Inc
Town of Portage	182.-1-5.120	30570	1.3	Fuller, Toni
Town of Portage	182.-1-5.3	31808	54.1	Willetts Farms Inc
Town of Portage	183.-1-1	31214	326.8	O'Connell Organization Farms
Town of Portage	183.-1-2	30849	168.6	Kellogg, Robert E.
Town of Portage	183.-1-3.1	30091	85.4	Beardsley, Rodney
Town of Portage	183.-1-41.51	31808	49.5	Willetts Farms Inc
Town of Portage	183.-1-41.52	30776	28.9	Howe, Richard E.
Town of Portage	183.-1-44.111	31704	12.2	Vogt, Samuel
Town of Portage	183.-1-45.1	31413	64.4	Sanford, Charles G. III
Town of Portage	183.-1-46	31181	43.9	Myers, Carlton E.

## Parcels Included in Ag District #3 by Tax Map #

Town Name	Tax Map #	Farm #	Parcel Acres	Parcel Owner Name
Town of Portage	183.-1-5	31845	26.7	Wood, Arin M.
Town of Portage	183.-1-59.11	31800	10.8	Wilkins, Daniel E.
Town of Portage	183.-1-61.12	30447	81.8	Downs, Daniel
Town of Portage	183.-1-62	31884	4.5	Cox, Rodney
Town of Portage	195.-1-1.121	31266	78.1	Pattridge, Jeffrey R.
Town of Portage	195.-1-1.2	31266	180	Pattridge, Jeffrey R.
Town of Portage	195.-1-2	30636	188.3	Graham, Rodney J.
Town of Portage	195.-1-3.12	30635	1.53	Graham, Linda M.
Town of Portage	195.-1-3.131	30636	458	Graham, Rodney J.
Town of Portage	196.-1-1.1	30266	124.4	Cartwright, Donald B.
Town of Portage	196.-1-11.1	31259	51	Parthemer, Keith
Town of Portage	196.-1-13	31259	189.5	Parthemer, Keith
Town of Portage	196.-1-14.1	31259	63.4	Parthemer, Keith
Town of Portage	196.-1-16	30895	136.1	Krenzer, David J.
Town of Portage	196.-1-17.113	30423	39.6	Diangelo, Michael
Town of Portage	196.-1-17.116	31406	87.1	RNVE LLC
Town of Portage	196.-1-18.21	30051	84.4	Ayers, Thomas
Town of Portage	196.-1-19.11	31406	67	RNVE LLC
Town of Portage	196.-1-19.12	31258	4.1	Parthemer, Johnathon
Town of Portage	196.-1-2.1	30051	309	Ayers, Thomas
Town of Portage	196.-1-21.11	30773	133.8	Howe, Elaine R.
Town of Portage	196.-1-22.1	31406	61.7	RNVE LLC
Town of Portage	196.-1-25	30008	15.3	Adams, Holly
Town of Portage	196.-1-29.12	30732	10.1	Hicks, Patricia
Town of Portage	196.-1-35.11	30471	14.69	Eldridge, Raymond L.
Town of Portage	196.-1-35.22	31266	23	Pattridge, Jeffrey R.
Town of Portage	196.-1-36.222	30051	3.9	Ayers, Thomas
Town of Portage	196.-1-36.223	31406	14.8	RNVE LLC
Town of Portage	196.-1-39	31308	10.9	Piper, David R.
Town of Portage	197.-1-12.112	31633	44.8	Thompson, Todd A.

## Parcels Included in Ag District #3 by Tax Map #

Town Name	Tax Map #	Farm #	Parcel Acres	Parcel Owner Name
Town of Portage	197.-1-12.3	31633	11	Thompson, Todd A.
Town of Portage	197.-1-12.4	31621	26.9	Thompson, Arnold R.
Town of Portage	197.-1-12.51	31627	24.6	Thompson, Gerald B.
Town of Portage	197.-1-12.6	31628	2	Thompson, Gerald B. Et Al
Town of Portage	197.-1-15.1	30428	216.1	Diffugality Acres LLC
Town of Portage	197.-1-15.3	31630	0.61	Thompson, John A.
Town of Portage	197.-1-16.1	30428	76.2	Diffugality Acres LLC
Town of Portage	197.-1-16.2	31267	2	Patugard Place LLC
Town of Portage	197.-1-2.21	31808	75.6	Willett Farms Inc
Town of Portage	197.-1-22	30104	16.98	Bennett, Duane A.
Town of Portage	197.-1-25.113	31808	7.2	Willett Farms Inc
Town of Portage	197.-1-25.116	30447	64.4	Downs, Daniel
Town of Portage	197.-1-26.1	30754	1	Holley, Jeffrey J. Jr
Town of Portage	197.-1-26.2	30754	87	Holley, Jeffrey J. Jr
Town of Portage	197.-1-28	31254	76.8	Parker, Kathryn O.
Town of Portage	197.-1-34.1	31308	82.6	Piper, David R.
Town of Portage	197.-1-43	31619	31.5	Therrien, Luke R.
Town of Portage	197.-1-44	31619	123.9	Therrien, Luke R.
Town of Portage	197.-1-45.21	30447	45.34	Downs, Daniel M.
Town of Portage	197.-1-54.2	31619	1.03	Therrien, Luke R.
Town of Portage	197.-1-55	30592	134	Gelser, Jeanette
Town of Portage	197.-1-58	31381	10.6	Rocker, Lorraine K.
Town of Portage	197.-1-61.112	31406	47.3	RNVE LLC
Town of Portage	197.-1-62.1	31406	18.3	RNVE LLC
Town of Portage	197.-1-63.212	31406	28.4	RNVE LLC
Town of Portage	197.-1-7.2	31254	159.1	Parker, Kathryn O.
Town of Portage	197.-1-8	31254	102.2	Parker, Kathryn O.
Town of Portage	205.-1-1	30193	46.8	Brown, James F.
Town of Portage	205.-1-6.2	30636	124.98	Graham, Rodney J.
Town of Portage	205.-1-9	30636	32.01	Graham, Rodney J.



## Parcels Included in Ag District #3 by Tax Map #

Town Name	Tax Map #	Farm #	Parcel Acres	Parcel Owner Name
Town of Portage	206.-1-1	30385	5.2	Davis, Ivan C., Grizzly Inc
Town of Portage	206.-1-11	30758	112.1	Holly, Kenneth F.
Town of Portage	206.-1-13	30051	103.9	Ayers, Thomas E.
Town of Portage	206.-1-14.22	30924	180.3	Lawson , Clair
Town of Portage	206.-1-18.1	31266	30	Patridge, Jeffrey R.
Town of Portage	206.-1-18.2	30924	94.95	Lawson , Clair
Town of Portage	206.-1-19.112	31496	28.5	Sherman, Lyle O.
Town of Portage	206.-1-19.113	30663	114.3	Grover, Martin D.
Town of Portage	206.-1-2.118	30051	23.7	Ayers, Thomas E.
Town of Portage	206.-1-2.119	30777	80.1	Howell, Dale R.
Town of Portage	206.-1-2.120	30385	2.8	Davis, Ivan C., Grizzly Inc
Town of Portage	206.-1-2.121	30385	1.94	Davis, Ivan C., Grizzly Inc
Town of Portage	206.-1-2.31	30385	8.06	Davis, Ivan C., Grizzly Inc
Town of Portage	206.-1-2.412	31406	114.1	RNVE LLC
Town of Portage	206.-1-2.42	30051	28	Ayers, Thomas
Town of Portage	206.-1-22.11	30924	113.4	Lawson , Clair
Town of Portage	206.-1-23.12	30073	82.63	Bares, Charles C.
Town of Portage	206.-1-23.2	30051	4.8	Ayers, Thomas E.
Town of Portage	206.-1-29	30051	133.4	Ayers, Thomas E.
Town of Portage	206.-1-3.1	30051	71.4	Ayers, Thomas E.
Town of Portage	206.-1-30	31559	28.8	Stokoe, Gregory C.
Town of Portage	206.-1-36	30073	30.3	Bares, Charles C.
Town of Portage	206.-1-4.1	30051	28.4	Ayers, Thomas E.
Town of Portage	206.-1-4.2	30777	25.3	Howell, Dale R.
Town of Portage	206.-1-7.2	31406	66.6	RNVE LLC
Town of Portage	207.-1-1.613	31496	20.49	Sherman, Lyle O.
Town of Portage	207.-1-10	30554	66.7	Fraser, Jody V.
Town of Portage	207.-1-16	31640	82.1	Timothy, Thomas M.
Town of Portage	207.-1-19	30592	13.8	Gelser, Jeanette M.
Town of Portage	207.-1-2.113	31106	114.2	Mehlenbacher, Waneata G.

## Parcels Included in Ag District #3 by Tax Map #

Town Name	Tax Map #	Farm #	Parcel Acres	Parcel Owner Name
Town of Portage	207.-1-21	30445	27.4	Downs, Albert F.
Town of Portage	207.-1-22	30592	195.9	Gelser, Jeanette M.
Town of Portage	207.-1-23.113	30211	47.1	Bugman, Vincent J.
Town of Portage	207.-1-25.1	31496	52.6	Sherman, Lyle O.
Town of Portage	207.-1-32.2	31740	12.5	Washington, Robert W.
Town of Portage	207.-1-34.12	31496	59.3	Sherman, Lyle O.
Town of Portage	207.-1-5.1	31687	106.8	VanSickle, Mary E.
Town of Portage	207.-1-6.1	31496	38.5	Sherman, Lyle O.
Town of Portage	207.-1-7	31496	70.4	Sherman, Lyle O.
Town of Portage	207.-1-9	31467	27.8	Scott, Eric W.
Town of Sparta	137.-1-12.12	31112	37	Merritt, Richard A. & Trapper-Merritt, Mary
Town of Sparta	137.-1-16.11	30569	12.5	Fulkerson, Patricia A.
Town of Sparta	137.-1-16.12	31898	8.6	Schreiner, Aaron
Town of Sparta	137.-1-16.32	30605	42.6	Gibson, Andrew J.
Town of Sparta	137.-1-16.4	31403	15.1	Russell, David L.
Town of Sparta	137.-1-17.121	30315	26.2	Coleman, Sandra A.
Town of Sparta	137.-1-21.3	30618	27	Giovanniello, Pietro
Town of Sparta	137.-1-21.4	30618	15.4	Giovanniello, Pietro
Town of Sparta	137.-1-23.1	30810	33.04	Jacobs, Loren A.
Town of Sparta	137.-1-25.118	30102	18.16	Bendzus, Gregory S. Sr
Town of Sparta	137.-1-37.2	30102	35.8	Bendzus, Gregory S. Sr
Town of Sparta	137.-1-37.4	30655	39.67	Grisewood, Roy L.
Town of Sparta	137.-1-4.11	30071	148.2	Barber Farms & Agriculture LP
Town of Sparta	137.-1-40.2	31692	11	Vetter, Gerald T.
Town of Sparta	137.-1-46	31898	18.6	Schreiner, Aaron
Town of Sparta	137.-1-47.1	31898	64.5	Schreiner, Aaron
Town of Sparta	137.-1-53.11	31481	54.25	Serio, Robert L. Jr.
Town of Sparta	137.-1-58	30044	25.45	Austin, William P.
Town of Sparta	137.-1-85.1	31557	113.7	Stocking, Timothy C.
Town of Sparta	137.-1-88.2	31692	16.5	Vetter, Gerald T.

## Parcels Included in Ag District #3 by Tax Map #

Town Name	Tax Map #	Farm #	Parcel Acres	Parcel Owner Name
Town of Sparta	138.-1-2.11	31434	55.1	Schleede, Juliet G.
Town of Sparta	138.-1-2.2	31434	65.2	Schleede, Juliet G.
Town of Sparta	138.-1-7.1	31821	75.9	Willsea, Patricia
Town of Sparta	138.-1-7.2	30474	1.38	Ell-N-Wood Flowers & Garden
Town of Sparta	138.-1-9.126	31778	52.8	White, Michael W.
Town of Sparta	148.-1-1	30439	27.4	Donovan Family Trust, Donald F.
Town of Sparta	148.-1-11	30027	20.2	Anderson, Stewart H.
Town of Sparta	148.-1-14.2	30825	55.3	Hagan, Michael & Debra Ann
Town of Sparta	148.-1-15	30963	56	Lochman Van Bennekom, Hans
Town of Sparta	148.-1-16	31112	9	Merritt, Richard A. & Trapper-Merritt, Mary
Town of Sparta	148.-1-20.111	30384	21.45	Davis, Donald D.
Town of Sparta	148.-1-20.211	30118	19.8	Bewicke, Lee D.
Town of Sparta	148.-1-20.31	30384	36.1	Davis, Donald D.
Town of Sparta	148.-1-24	30637	114.8	Graham, William J.
Town of Sparta	148.-1-25	30893	89.5	Kreiley, Glenn A.
Town of Sparta	148.-1-29.115	30549	71.5	Forrester, Darcy J.
Town of Sparta	148.-1-31.12	30680	59	Hallmark Contracting, Inc.
Town of Sparta	148.-1-34.111	30905	145.4	Labell, Joseph F.
Town of Sparta	148.-1-40.11	31110	142.49	Merrimac Farms Inc
Town of Sparta	148.-1-5.113	30027	105	Anderson, Stewart H.
Town of Sparta	148.-1-7.122	30027	11	Anderson, Stewart H.
Town of Sparta	149.-1-1.1	31092	69.1	McLaughlin, Matthew J. Jr
Town of Sparta	149.-1-19.11	30763	127.4	Hopkins, Kevin
Town of Sparta	149.-1-19.12	30728	7	Herrington, Kevin M.
Town of Sparta	149.-1-21.21	30762	50.35	Hopkins, Kevin R.
Town of Sparta	149.-1-24	31902	7.3	Widmer, Pamela M
Town of Sparta	149.-1-26.11	30701	11.4	Hartman, Bruce G.
Town of Sparta	149.-1-26.12	30728	117	Herrington, Kevin M.
Town of Sparta	149.-1-3.1	30892	171.5	Kreiley, Gary
Town of Sparta	149.-1-37.121	31762	26.1	Wentworth, David & Charlene

## Parcels Included in Ag District #3 by Tax Map #

Town Name	Tax Map #	Farm #	Parcel Acres	Parcel Owner Name
Town of Sparta	149.-1-37.14	31900	22.8	Wentworth, David
Town of Sparta	149.-1-39.1	31788	87	Whittaker, Stephen R.
Town of Sparta	149.-1-39.2	31788	4.46	Whittaker, Stephen R.
Town of Sparta	149.-1-45.1	30595	88.5	George, Lowell
Town of Sparta	149.-1-48.12	31319	21.62	Poplawski, Robert
Town of Sparta	149.-1-5.114	30868	44.1	Kidney, Philip G.
Town of Sparta	149.-1-5.116	30868	5	Kidney, Philip G.
Town of Sparta	149.-1-5.21	31191	57.9	Nelson, Gregory L.
Town of Sparta	149.-1-50.12	30651	81.4	Gridley, Michael J.
Town of Sparta	149.-1-50.31	30461	49.09	Edgewood Real Estate LLC
Town of Sparta	149.-1-50.61	30682	38	Halpenny, Debra J.
Town of Sparta	149.-1-50.62	30682	13.3	Halpenny, Debra J.
Town of Sparta	149.-1-53	31235	27.8	Paddock, Frank Andrew III
Town of Sparta	149.-1-54.11	30892	29	Kreiley, Gary
Town of Sparta	149.-1-54.12	30890	24	Kreiley, Christopher Lee
Town of Sparta	149.-1-54.131	30892	57.7	Kreiley, Gary
Town of Sparta	149.-1-54.132	31180	13.3	Murray, Peter P. Sr
Town of Sparta	149.-1-54.2	31180	28.5	Murray, Peter P. Sr
Town of Sparta	150.-1-21.11	30530	24	Fitzpatrick, Charles J.
Town of Sparta	150.-1-33.111	30728	25.27	Herrington, Kevin M.
Town of Sparta	150.-1-34.21	30982	71.8	Lucci, Paul T.
Town of Sparta	150.-1-35.111	31458	26	Schuster, Mark J.
Town of Sparta	150.-1-35.112	30531	98.8	Fitzpatrick, Daniel B.
Town of Sparta	150.-1-35.12	31064	14.5	Mathes, Karen J.H.
Town of Sparta	150.-1-8.1	30788	100	Humphrey, Herbert M.
Town of Sparta	161.-1-12.1	30384	83	Davis, Donald D.
Town of Sparta	161.-1-14.113	31156	27.1	Moore, William P.
Town of Sparta	161.-1-14.115	30139	37.5	Blum, John M.
Town of Sparta	161.-1-14.121	30894	15.2	Kreiley, Ruth B.
Town of Sparta	161.-1-14.21	30820	4	Jamison, Thomas D.

## Parcels Included in Ag District #3 by Tax Map #

Town Name	Tax Map #	Farm #	Parcel Acres	Parcel Owner Name
Town of Sparta	161.-1-14.3	30820	21.77	Jamison, Thomas D.
Town of Sparta	161.-1-16.111	30827	97.3	Johantgen, Ardeen
Town of Sparta	161.-1-29.112	30432	14.73	Dingman, Gilbert J.
Town of Sparta	161.-1-29.2	30216	31.15	Burley, Gary C.
Town of Sparta	161.-1-31.2	30491	94	Everman, David H.
Town of Sparta	161.-1-35.1	30893	28.7	Kreiley, Glenn A.
Town of Sparta	161.-1-4.118	30893	24.6	Kreiley, Glenn A.
Town of Sparta	161.-1-6.111	30532	40.73	Flaherty, Jonathan
Town of Sparta	161.-1-6.2	31761	40.8	Wengerd, Joseph L.
Town of Sparta	162.-1-10	31650	13.77	Town Of Sparta
Town of Sparta	162.-1-17.115	30688	76.8	Hamsher, Charles W. Jr
Town of Sparta	162.-1-17.12	30165	12.4	Bozzette, Samuel A.
Town of Sparta	162.-1-19.111	31588	55.5	Swarts, Peter C.
Town of Sparta	162.-1-19.112	31650	8.35	Town Of Sparta
Town of Sparta	162.-1-2.111	30836	139.2	June, Craig
Town of Sparta	162.-1-2.112	30221	1.39	Burr, Brian L.
Town of Sparta	162.-1-2.12	30892	1.36	Kreiley, Gary
Town of Sparta	162.-1-23	30703	25.6	Hartman, Valerie B.
Town of Sparta	162.-1-24	30703	21.8	Hartman, Valerie B.
Town of Sparta	162.-1-3.1	30781	25.3	Huette, Sandra K.
Town of Sparta	162.-1-32.21	30461	245.9	Edgewood Real Estate LLC
Town of Sparta	162.-1-33	30461	12.2	Edgewood Real Estate, LLC
Town of Sparta	162.-1-35.1	30375	21.6	CJR&C Inc
Town of Sparta	162.-1-36	31601	36	Szymanski, Charles
Town of Sparta	162.-1-37.2	30375	9.3	CJR&C Inc
Town of Sparta	162.-1-41	30159	140.2	Bourgoine, Patrick J.
Town of Sparta	162.-1-49.111	30461	102.2	Edgewood Real Estate LLC
Town of Sparta	162.-1-51.11	30335	104	Conrad, Kenneth R.
Town of Sparta	162.-1-58.12	30461	64.99	Edgewood Real Estate LLC
Town of Sparta	162.-1-61	31588	19.4	Swarts, Peter E.

## Parcels Included in Ag District #3 by Tax Map #

Town Name	Tax Map #	Farm #	Parcel Acres	Parcel Owner Name
Town of Sparta	162.-1-62.11	31588	43.6	Swarts, Peter E.
Town of Sparta	162.-1-62.21	30060	11.3	Baker, Lydia
Town of Sparta	162.-1-63.1	30847	98.19	Kelley, C Jayne
Town of Sparta	162.-1-65.115	31252	109.6	Parker, Karl L.
Town of Sparta	162.-1-68.1	30703	89	Hartman, Valerie B.
Town of Sparta	162.-1-70	30515	59	Fazackerly, Jerome S.
Town of Sparta	162.-1-71.1	30802	114.8	Ikker, Richard P.
Town of Sparta	162.-1-71.2	30461	31.71	Edgewood Real Estate, LLC
Town of Sparta	162.-1-73	30495	58	Everman, Henry G.
Town of Sparta	162.-1-74.11	30836	41.5	June, Craig
Town of Sparta	162.-1-74.12	30904	21	Labell, Douglas J.
Town of Sparta	162.-1-77	30495	69.4	Everman, Henry G.
Town of Sparta	162.-1-8.11	30876	39.8	Klien, Linda
Town of Sparta	162.-1-9	30703	70.9	Hartman, Valerie B.
Town of Sparta	163.-1-1	31293	112	Phelix, Gary
Town of Sparta	163.-1-10	30642	79.1	Gray, Margaret E.
Town of Sparta	163.-1-12.112	30023	11.8	Ames, Shelly
Town of Sparta	163.-1-12.12	30023	8.24	Ames, Shelly
Town of Sparta	163.-1-13.11	31600	42.4	Szymanski, Catherine
Town of Sparta	163.-1-13.12	31600	27.7	Szymanski, Catherine
Town of Sparta	163.-1-13.2	31600	19.8	Szymanski, Catherine
Town of Sparta	163.-1-5.1	30375	70.2	CJR&C Inc
Town of Sparta	163.-1-6	31228	23.5	Osgood, Justin
Town of Sparta	163.-1-7.1	30375	1	CJR&C Inc
Town of Sparta	163.-1-7.2	31600	101	Szymanski, Catherine
Town of Sparta	163.-1-8.2	30897	56	Kuhn, Stephen C.
Town of Sparta	175.-1-1.11	30495	227.2	Everman, Henry G.
Town of Sparta	175.-1-10	31024	88.7	Mark N A & Sons Inc
Town of Sparta	175.-1-12.1	31024	61.8	Mark N A & Sons Inc
Town of Sparta	175.-1-13.3	31142	47.1	Mitchell, William L.

## Parcels Included in Ag District #3 by Tax Map #

Town Name	Tax Map #	Farm #	Parcel Acres	Parcel Owner Name
Town of Sparta	175.-1-14	31032	19.3	Mark, Roger F.
Town of Sparta	175.-1-17	31024	114.2	Mark N A & Sons Inc
Town of Sparta	175.-1-3.12	30226	37.3	Butler, Martha S.
Town of Sparta	175.-1-3.2	30226	13.3	Butler, Martha
Town of Sparta	175.-1-42.2	31141	14.9	Mitchell, Michael A.
Town of Sparta	175.-1-5	30495	88.1	Everman, Henry G.
Town of Sparta	175.-1-52	31024	19.6	Mark N A & Sons Inc
Town of Sparta	175.-1-59	31141	7.5	Mitchell, Michael A.
Town of Sparta	175.-2-13.1	31460	20.08	Schuster, Stephen L.
Town of Sparta	175.-2-15.1	31523	39	Smith, Wendy J.
Town of Sparta	175.-2-16.11	31460	42.1	Schuster, Stephen L.
Town of Sparta	175.-2-16.12	30557	14.44	Frazer, Graham B.
Town of Sparta	175.-2-17.311	31459	17.9	Schuster, Ronald H.
Town of Sparta	175.-2-17.515	31455	46.2	Schuster, Clarasa
Town of Sparta	175.-2-26.2	30885	9.2	Kopitzki, Frederick W.
Town of Sparta	175.-2-28.128	31836	55.38	Witzel, Robert R.
Town of Sparta	175.-2-28.129	30702	40.38	Hartman, David E.
Town of Sparta	175.-2-28.41	31490	18.2	Sheasley, Norma L.
Town of Sparta	175.-2-28.43	30885	5.3	Kopitzki, Frederick W.
Town of Sparta	175.-2-36.111	30259	91.2	Carney, Susan M.
Town of Sparta	175.-2-37.11	31656	77.2	Traxler, James E.
Town of Sparta	175.-2-37.12	30299	6	Clark, John W.
Town of Sparta	175.-2-5	31252	34.5	Parker, Karl L.
Town of Sparta	175.-2-6	31252	34.5	Parker, Karl L.
Town of Sparta	175.-2-7.1	31460	79.5	Schuster, Stephen L.
Town of Sparta	176.-1-16	31745	47.3	Webster, Allen
Town of Sparta	176.-1-21.2	31470	26.5	Scott, Theodore
Town of Sparta	176.-1-21.31	31836	68.6	Witzel, Robert R.
Town of Sparta	176.-1-23.11	30568	59.5	Fronk, William C.
Town of Sparta	176.-1-23.12	30567	23.5	Fronk, Mary Beth

## Parcels Included in Ag District #3 by Tax Map #

Town Name	Tax Map #	Farm #	Parcel Acres	Parcel Owner Name
Town of Sparta	176.-1-25	30335	88.4	Conrad, Kenneth R.
Town of Sparta	176.-1-26	31207	20.34	Northrup, Robert P.
Town of Sparta	176.-1-30	30564	107	Fronk, Bruce
Town of Sparta	176.-1-32	30159	11.5	Bourgoine, Patrick J.
Town of Sparta	176.-1-33.1	31744	42.5	Weber, Clark
Town of Sparta	176.-1-35	30159	1.7	Bourgoine, Patrick J.
Town of Sparta	176.-1-38	30564	35.33	Fronk, Bruce
Town of Sparta	176.-1-39	30086	76.59	Bauer, Harold R.
Town of Sparta	176.-1-50.111	30334	96.7	Conrad Farmland, LLC
Town of Sparta	176.-1-50.112	31133	4.9	Miller, William E.
Town of Sparta	176.-1-50.12	31886	5	Rapp, Louis N.
Town of Sparta	176.-1-53.112	31133	4.8	Miller, William E.
Town of Sparta	176.-1-56	30916	24.48	Lane, Ryan
Town of Sparta	176.-1-57.12	31390	2.6	Roth, Anton
Town of Sparta	176.-1-57.2	31390	5.2	Roth, Anton
Town of Sparta	176.-1-58	31835	143.3	Witzel, Kenneth W.
Town of Sparta	176.-1-59.111	31503	89.9	Shutt, Fred R.
Town of Sparta	176.-1-60.2	31029	92.4	Mark, Cory S.
Town of Springwater	138.-2-37.114	31288	122.6	Petratis, Edward
Town of Springwater	138.-2-39	31821	72.7	Willsea, Patricia
Town of Springwater	138.-2-41.112	31289	18.9	Petratis, Jeremy J.
Town of Springwater	138.-2-41.117	30039	173.7	Ashnault, Wallace F.
Town of Springwater	138.-2-51	30787	3.3	Humphrey, Herbert
Town of Springwater	138.-2-55	31430	31.7	Scheiderich, Jerriane H.
Town of Springwater	138.-2-7.1	31099	96.3	McNey, Edward P.
Town of Springwater	138.-2-99	31430	7	Scheiderich, Jerriane H.
Town of Springwater	139.-1-5.1	30602	25	Gerzseny, Paul J.
Town of Springwater	139.-1-6	30601	107.93	Gerzseny, Paul Et Ano J.
Town of Springwater	140.-1-1.1	31827	216.4	Wing, Richard A.
Town of Springwater	140.-1-11.1	31271	116.1	Pennell, Gregory R.



## Parcels Included in Ag District #3 by Tax Map #

Town Name	Tax Map #	Farm #	Parcel Acres	Parcel Owner Name
Town of Springwater	140.-1-24	30619	124.2	Gizzi, Joseph P.
Town of Springwater	140.-1-25.2	31527	16.56	Snyder, Kimberly A.
Town of Springwater	140.-1-30	30932	43.4	Leaty, Rhonda L.
Town of Springwater	140.-1-37	30274	28.9	Caskey, Roger C.
Town of Springwater	140.-1-42.112	30298	20.5	Clark, James
Town of Springwater	140.-1-45.1	31736	50	Wang, Bruce E.
Town of Springwater	140.-1-45.2	30642	47	Gray, Margaret
Town of Springwater	140.-1-47.1	30275	53.81	Caskey, William F.
Town of Springwater	140.-1-6	30041	70.4	Atwood-Stone, Nancy
Town of Springwater	140.-1-82.111	31271	18.9	Pennell, Gregory R.
Town of Springwater	141.-1-2.1	30959	154.7	Livingston Camp Partnership LP
Town of Springwater	141.-1-38.2	30273	21.6	Caskey, Lewis
Town of Springwater	141.-1-38.4	30273	32.8	Caskey, Lewis
Town of Springwater	141.-1-67.111	30888	434	Krebs, John W.
Town of Springwater	141.-2-15.1	31244	11.2	Palumbos, Edward L.
Town of Springwater	150.-2-1.11	31430	184.3	Scheiderich, Jerriane H.
Town of Springwater	150.-2-1.12	31430	22.7	Scheiderich, Jerriane H.
Town of Springwater	150.-2-24.1	30289	93.1	Chrissado Farms Inc.
Town of Springwater	150.-2-5.111	30789	206.5	Humphrey, Roger L.
Town of Springwater	151.-1-13.1	30246	20	Canute, Thomas L. Jr.
Town of Springwater	151.-1-16.2	30379	27.6	Dambra, Michael R.
Town of Springwater	151.-1-25.1	30789	43	Humphrey, Roger L.
Town of Springwater	151.-1-32.118	30161	21.3	Bovee, Michael E.
Town of Springwater	151.-1-32.120	31462	21.3	Sciera, John
Town of Springwater	151.-1-32.122	31841	49.4	Wolfanger, Randy G.
Town of Springwater	151.-1-40	31707	24.2	Votypka, David M.
Town of Springwater	151.-1-43.123	31060	49.46	Mastin, Ronald L.
Town of Springwater	151.-1-50.111	31732	67.6	Walther, John B.
Town of Springwater	151.-1-51.12	31709	15.5	Votypka, Sheila C.
Town of Springwater	151.-1-56	31412	22.9	Sandler, Carol J.

## Parcels Included in Ag District #3 by Tax Map #

Town Name	Tax Map #	Farm #	Parcel Acres	Parcel Owner Name
Town of Springwater	151.-1-6.111	30979	180.1	Lowery, Helen M.
Town of Springwater	152.-1-1	30642	99.1	Gray, Margaret E.
Town of Springwater	152.-1-10.218	31432	19.8	Schlageter, Fred
Town of Springwater	152.-1-10.219	30089	12.52	Bawel, Karl
Town of Springwater	152.-1-13.11	31532	38.7	Sparviero, Salvatore P.
Town of Springwater	152.-1-29.22	31774	90.9	White, Gregory T.
Town of Springwater	152.-1-43.121	30742	15.6	Hillyard, Patricia N.
Town of Springwater	152.-1-54.212	30342	11.87	Costello, Timothy J.
Town of Springwater	152.-1-57	30243	21.8	Canute, Jared J.
Town of Springwater	152.-1-80.61	31007	55.9	Malone, Jacaleen Joy
Town of Springwater	152.-1-80.8	30196	18.73	Buchanan, Clyde
Town of Springwater	152.-1-83	31113	20.5	Messina, Anthony J.
Town of Springwater	153.-1-10.11	31478	16.8	Searles, Richard G.
Town of Springwater	153.-1-10.21	30204	112.8	Buckley, Norbert W.
Town of Springwater	153.-1-10.221	30204	19.8	Buckley, Norbert W.
Town of Springwater	153.-1-17.114	30219	22.9	Burns, Jeanne E.
Town of Springwater	153.-1-17.116	31465	13.6	Scofero, Leonard J.
Town of Springwater	153.-1-17.119	30619	115	Gizzi, Joseph P.
Town of Springwater	153.-1-17.2	31464	14.8	Scofero, Leonard
Town of Springwater	153.-1-21.2	31295	57.4	Philio, Thomas
Town of Springwater	153.-1-23	30709	49.3	Harwood, Richard R.
Town of Springwater	153.-1-25	30273	41.7	Caskey, Lewis
Town of Springwater	153.-1-29.2	30402	17	Delorme, Eugene A.
Town of Springwater	153.-1-29.41	30203	37.2	Buckley Family Trust 1-30-2011
Town of Springwater	153.-1-29.42	30204	5.27	Buckley, Norbert W.
Town of Springwater	153.-1-30	30402	43.1	Delorme, Eugene A.
Town of Springwater	153.-1-33	30273	133.1	Caskey, Lewis
Town of Springwater	153.-1-35.11	30273	129.7	Caskey, Lewis
Town of Springwater	153.-1-35.12	30607	110.1	Gibson, Roy H.
Town of Springwater	153.-1-7.3	31478	6.6	Searles, Richard G.

## Parcels Included in Ag District #3 by Tax Map #

Town Name	Tax Map #	Farm #	Parcel Acres	Parcel Owner Name
Town of Springwater	153.-1-8.2	31478	3.2	Searles, Richard G.
Town of Springwater	153.-1-9.4	31478	31.9	Searles, Richard G.
Town of Springwater	163.-2-15.11	30877	32.2	Kline, Alan
Town of Springwater	163.-2-15.121	30889	22.9	Kreiley, Charleen
Town of Springwater	163.-2-16.121	31710	17.3	Vreeland, Sanford H.
Town of Springwater	163.-2-19.11	31555	78.5	Stevenson, Hugh M.
Town of Springwater	163.-2-21	30531	36.3	Fitzpatrick, Daniel B.
Town of Springwater	163.-2-22	30531	32	Fitzpatrick, Daniel B.
Town of Springwater	163.-2-23.1	30531	20	Fitzpatrick, Daniel B.
Town of Springwater	163.-2-23.2	30531	1.66	Fitzpatrick, Daniel B.
Town of Springwater	163.-2-27	31385	20	Ronczkowski, George Z.
Town of Springwater	163.-2-28.1	30531	17.4	Fitzpatrick, Daniel B.
Town of Springwater	163.-2-28.2	30531	2.7	Fitzpatrick, Daniel B.
Town of Springwater	163.-2-30.2	30531	22.59	Fitzpatrick, Daniel B.
Town of Springwater	163.-2-32	30869	4.9	Kimbel, Norbert
Town of Springwater	163.-2-36.1	30869	165.3	Kimbel, Norbert
Town of Springwater	163.-2-36.2	30729	29.5	Hershberger, Jacob J.
Town of Springwater	163.-2-46	30531	83.47	Fitzpatrick, Daniel B.
Town of Springwater	163.-2-5.1	30375	28.4	CJR&C Inc
Town of Springwater	164.-1-11.13	30837	49.9	Kalenak, John
Town of Springwater	164.-1-11.211	30729	30.31	Hershberger, Jacob J.
Town of Springwater	164.-1-27.13	31530	49.96	Spano, Antonino
Town of Springwater	164.-1-27.2	31725	17.5	Walker, Douglas
Town of Springwater	164.-1-29.1	30085	176.6	Bauer, Gary
Town of Springwater	164.-1-37	31724	0.5	Walker, Donald L.
Town of Springwater	164.-1-39.114	31725	58.2	Walker, Douglas
Town of Springwater	164.-1-50	31317	48.3	Pointkowski, Michael
Town of Springwater	164.-1-6.1	31231	29.6	Otis, Christopher M.
Town of Springwater	165.-1-1	31840	90.5	Wolfanger, Jo Ann
Town of Springwater	165.-1-11.11	31709	95.3	Votypka, Sheila C.

## Parcels Included in Ag District #3 by Tax Map #

Town Name	Tax Map #	Farm #	Parcel Acres	Parcel Owner Name
Town of Springwater	165.-1-12	31709	95.5	Votypka, Sheila C.
Town of Springwater	165.-1-13.115	31200	25.4	Nielsen, Claus M.
Town of Springwater	165.-1-13.117	31709	52.5	Votypka, Sheila C.
Town of Springwater	165.-1-13.118	31697	5	Viruso, Phillip J.
Town of Springwater	165.-1-17.1	31709	118.7	Votypka, Sheila C.
Town of Springwater	165.-1-22.111	30031	54.9	Apex Acres Inc
Town of Springwater	165.-1-22.133	30031	6.5	Apex Acres Inc
Town of Springwater	165.-1-22.135	31363	5.43	Rhoads, Darlene
Town of Springwater	165.-1-24	31358	78.1	Reimels, Kenneth D.
Town of Springwater	165.-1-27	30031	77.1	Apex Acres Inc
Town of Springwater	165.-1-29	31774	149.8	White, Gregory T.
Town of Springwater	165.-1-30.11	31057	94.4	Mastin, Ivan J.
Town of Springwater	165.-1-36	31709	43.9	Votypka, Sheila C.
Town of Springwater	165.-1-37.11	30031	188.4	Apex Potato Corp
Town of Springwater	165.-1-38	31709	124.5	Votypka, Sheila C.
Town of Springwater	165.-1-7.41	30245	90.6	Canute, Theodore L.
Town of Springwater	165.-1-8.22	31697	30.7	Viruso, Phillip J.
Town of Springwater	166.-1-1.115	31400	27.03	Ruscitto, Cindy L.
Town of Springwater	166.-1-1.2	30273	337.53	Caskey, Lewis
Town of Springwater	166.-1-11	30106	28.3	Bennett, Kenneth L.
Town of Springwater	166.-1-19.11	31127	41.1	Miller, Eugene F.
Town of Springwater	166.-1-2.1	31256	195.7	Parks, Mary Jane
Town of Springwater	166.-1-25.115	30526	33.4	Finch, William G.
Town of Springwater	166.-1-25.12	30300	30.26	Clark, Martin J.
Town of Springwater	166.-1-26.1	31121	13.2	Mikaul & Company
Town of Springwater	166.-1-26.2	31121	46	Mikaul & Company
Town of Springwater	166.-1-3.113	31127	13.86	Miller, Eugene F.
Town of Springwater	166.-1-32	31364	20.1	Richards, Calvin E.
Town of Springwater	166.-1-5.111	30130	127	Black, Mary E.
Town of Springwater	166.-1-7.11	30386	37.4	Davis, Kerry E.

## Parcels Included in Ag District #3 by Tax Map #

Town Name	Tax Map #	Farm #	Parcel Acres	Parcel Owner Name
Town of Springwater	166.-1-8.1	31256	143.5	Parks, Mary Jane
Town of Springwater	176.-2-1.1	30159	138	Bourgoine, Patrick J.
Town of Springwater	176.-2-20	31853	113.8	Woodwise Land Company, LLC
Town of Springwater	176.-2-22	30775	12.6	Howe, Laureen A.
Town of Springwater	176.-2-24	31867	13.3	Yoder, Larry
Town of Springwater	176.-2-25	30096	49.8	Becker, Robert B.
Town of Springwater	176.-2-26.1	31138	23	Mitchell, Elaine C Yarger ET AL
Town of Springwater	176.-2-28	30096	101.6	Becker, Robert B.
Town of Springwater	176.-2-29.1	30096	57	Becker, Robert B.
Town of Springwater	176.-2-3	30159	128.04	Bourgoine, Patrick J.
Town of Springwater	176.-2-4.121	31218	54.46	O'Dell, Roger A.
Town of Springwater	176.-2-6.114	30159	58.9	Bourgoine, Patrick J.
Town of Springwater	176.-2-6.119	31522	92.26	Smith, Paul
Town of Springwater	176.-2-6.12	31666	27.5	Tufano, Gerard S.
Town of Springwater	176.-2-8.1	30159	247.6	Bourgoine, Patrick J.
Town of Springwater	177.-1-11	31100	42.5	McTighe, Thomas C. Jr
Town of Springwater	177.-1-12	30751	51.6	Hoffman, Bryan H.
Town of Springwater	177.-1-18.3	30405	42.73	Demitry, David A.
Town of Springwater	177.-1-20	30092	9.8	Becker Family, LLc
Town of Springwater	177.-1-26	31853	50.4	Woodwise Land Company, LLC
Town of Springwater	177.-1-27.11	31474	29.2	Scura, James M.
Town of Springwater	177.-1-27.2	31474	41.3	Scura, James M.
Town of Springwater	177.-1-49.1	30096	1	Becker, Robert B.
Town of Springwater	177.-1-49.21	30092	207.5	Becker Family, LLc
Town of Springwater	177.-1-50	31100	14.5	McTighe, Thomas C. Jr
Town of Springwater	177.-1-57.113	31519	4.5	Smith, James L.
Town of Springwater	177.-1-57.114	30096	69.9	Becker, Robert B.
Town of Springwater	177.-1-58.2	31365	51	Richards, Pauline
Town of Springwater	177.-1-59.11	31365	168	Richards, Pauline
Town of Springwater	177.-1-59.12	31725	7.33	Walker, Douglas

## Parcels Included in Ag District #3 by Tax Map #

Town Name	Tax Map #	Farm #	Parcel Acres	Parcel Owner Name
Town of Springwater	177.-1-59.2	31505	50	Sick, Raymond E.
Town of Springwater	177.-1-62	31725	44	Walker, Douglas
Town of Springwater	177.-1-64	31725	0.84	Walker, Douglas
Town of Springwater	177.-1-65	31724	9.9	Walker, Donald L.
Town of Springwater	177.-1-66.3	31725	126.5	Walker, Douglas
Town of Springwater	177.-1-73	31357	27	Reimels, Diane M.
Town of Springwater	177.-1-77.2	31357	126.5	Reimels, Diane M.
Town of Springwater	177.-1-78.1	31505	96.2	Sick, Raymond E.
Town of Springwater	177.-1-78.2	31505	157.8	Sick, Raymond E.
Town of Springwater	177.-1-78.3	31505	18.2	Sick, Raymond E.
Town of Springwater	177.-1-78.41	31505	166.9	Sick, Raymond E.
Town of Springwater	177.-1-78.42	31367	1.7	Richards, Pauline A.
Town of Springwater	177.-1-79	31365	1	Richards, Pauline
Town of Springwater	177.-1-82	31709	29.5	Votypka, Sheila C.
Town of Springwater	177.-1-98.1	30157	83.7	Bourgoine, James P.
Town of Springwater	178.-1-1	31709	124.3	Votypka, Sheila C.
Town of Springwater	178.-1-11.1	31709	84	Votypka, Sheila C.
Town of Springwater	178.-1-11.2	30965	1.87	Loftus, Edward M.
Town of Springwater	178.-1-15	31102	112.2	Mehlenbacher Family Farm LLC
Town of Springwater	178.-1-17.2	30864	18.8	Kerrick, Gregory J.
Town of Springwater	178.-1-19	31901	59.8	Morris, Michael G. & Ruth
Town of Springwater	178.-1-2	31358	119.9	Reimels, Kenneth D.
Town of Springwater	178.-1-25.15	31220	335.25	O'Neal, Joseph B.
Town of Springwater	178.-1-28.114	31312	168.4	Pirrung, James
Town of Springwater	178.-1-30	30900	15	Kurtz, Robert J.
Town of Springwater	178.-1-33.1	31708	69.1	Votypka, Lisa N.
Town of Springwater	178.-1-36.111	31548	34.7	Sterner, Gregory
Town of Springwater	178.-1-36.13	31183	23.6	Myers, Peggy A.
Town of Springwater	178.-1-38	30004	48.2	Abraham, William J.
Town of Springwater	178.-1-39.112	30686	4.66	Hammers, Brad E.

## Parcels Included in Ag District #3 by Tax Map #

Town Name	Tax Map #	Farm #	Parcel Acres	Parcel Owner Name
Town of Springwater	178.-1-39.113	31724	20.37	Walker, Donald L.
Town of Springwater	178.-1-39.31	30004	19.5	Abraham, William J.
Town of Springwater	178.-1-41.1	30031	117	Apex Potato Corp
Town of Springwater	178.-1-41.2	30031	21	Apex Potato Corp
Town of Springwater	178.-1-42.11	30525	82.1	Finch, Terry Lee
Town of Springwater	178.-1-46.21	31143	86	Mix, David P.
Town of Springwater	178.-1-48	30031	105.07	Apex Potato Corp
Town of Springwater	178.-1-49	30094	50	Becker, Kathleen M.
Town of Springwater	178.-1-52.11	30721	76.87	Henning, Wm R.
Town of Springwater	178.-1-6	31102	137.8	Mehlenbacher Family Farm LLC
Town of Springwater	178.-1-8.2	31725	48.8	Walker, Douglas
Town of Springwater	179.-1-1.11	30683	151.5	Hamilton, John G.
Town of Springwater	179.-1-1.21	30136	71.4	Bloom, Karl
Town of Springwater	179.-1-14	30340	49.6	Cosgriff, John P
Town of Springwater	179.-1-17	31443	90.2	Schrader, Frank
Town of Springwater	179.-1-18	31364	71.5	Richards, Calvin E.
Town of Springwater	179.-1-19	31140	51.3	Mitchell, Lester
Town of Springwater	179.-1-2.21	30689	134.7	Hanna, Hazel H.
Town of Springwater	179.-1-20	31364	162	Richards, Calvin E.
Town of Springwater	179.-1-22.1	31693	59.6	Vierhile, Rodney
Town of Springwater	179.-1-23	30297	32.5	Clark, Gary
Town of Springwater	179.-1-24	30052	54.5	Azzano, Robert A. Jr.
Town of Springwater	179.-1-25.114	31693	150.6	Vierhile, Rodney
Town of Springwater	179.-1-31.1	30607	554.6	Gibson, Roy H.
Town of Springwater	179.-1-34	31693	21	Vierhile, Rodney
Town of Springwater	193.-1-1.12	30034	67.8	Armstrong, Allen J.
Town of Springwater	193.-1-2.11	30085	78.13	Bauer, Gary
Town of Springwater	193.-1-3	30085	80	Bauer, Gary
Town of Springwater	193.-1-9.1	30900	25	Kurtz, Robert J.
Town of West Sparta	146.-1-10.1	31596	159.9	Swyers, T Joseph

## Parcels Included in Ag District #3 by Tax Map #

Town Name	Tax Map #	Farm #	Parcel Acres	Parcel Owner Name
Town of West Sparta	146.-1-10.2	31095	26.4	McMaster, Wayne E.
Town of West Sparta	146.-1-11.213	30320	251.7	Comer, Charles F.
Town of West Sparta	146.-1-13.21	30320	175	Comer, Charles F.
Town of West Sparta	146.-1-14.2	30542	29.4	Forbes, Anita S.
Town of West Sparta	146.-1-17	30543	98.8	Forbes, Ronald A.
Town of West Sparta	146.-1-3	31284	14.8	Perry, Timothy J.
Town of West Sparta	146.-1-4	30097	46.8	Beckwith, Cinda M.
Town of West Sparta	146.-1-5	31281	138	Perry, Laurie J.
Town of West Sparta	146.-1-6.1	30855	112.6	Kennedy, Morris A.
Town of West Sparta	146.-1-6.2	30323	4.79	Comer, Charles F. Jr.
Town of West Sparta	146.-1-7.1	31394	118.4	Rowe, Ronald C.
Town of West Sparta	147.-1-10.2	30338	27.7	Cooper, Lucinda K.
Town of West Sparta	147.-1-11	30216	214.44	Burley, Gary C.
Town of West Sparta	147.-1-12.1	30119	33.6	Bickle, Lewis
Town of West Sparta	147.-1-2	31663	33.3	Tuchrello, Joseph S.
Town of West Sparta	147.-1-25.1	31883	5.38	Keiffer, Andrew
Town of West Sparta	147.-1-4	31663	115.8	Tuchrello, Joseph S.
Town of West Sparta	147.-1-41.11	30323	12	Comer, Charles F. Jr
Town of West Sparta	147.-1-5.1	30119	393.4	Bickle, Lewis
Town of West Sparta	148.-2-1	30439	33.1	Donovan Family Trust, Donald F.
Town of West Sparta	148.-2-8	31110	43.3	Merrimac Farms Inc
Town of West Sparta	159.-1-10.11	31268	61.6	Pearson, Thomas W.
Town of West Sparta	159.-1-10.12	31624	10.08	Thompson, Dale Lee Jr.
Town of West Sparta	159.-1-11.1	31146	6.9	Moffat, Eugene K.
Town of West Sparta	159.-1-11.2	31624	72.49	Thompson, Dale Lee Jr.
Town of West Sparta	159.-1-12.11	30674	70.5	Haight, Millicent T.
Town of West Sparta	159.-1-14.1	30676	124.47	Halbert Living Trust
Town of West Sparta	159.-1-14.2	31248	20.96	Pankratz, Kathleen J.
Town of West Sparta	159.-1-15.2	30347	19.56	Cottone, John
Town of West Sparta	159.-1-16.211	30675	19.97	Haight, Steven L.



## Parcels Included in Ag District #3 by Tax Map #

Town Name	Tax Map #	Farm #	Parcel Acres	Parcel Owner Name
Town of West Sparta	159.-1-16.212	30675	20.9	Haight, Steven L.
Town of West Sparta	159.-1-5.1	30855	93	Kennedy, Morris A.
Town of West Sparta	159.-1-6.11	31148	209.2	Moffatt, Eugene
Town of West Sparta	159.-1-9.213	31589	87.7	Sweazy, George R.
Town of West Sparta	159.-1-9.217	31146	7.02	Moffat, Eugene K.
Town of West Sparta	159.-1-9.223	31188	17	Navagh, Karen
Town of West Sparta	160.-1-1	31394	135.9	Rowe, Ronald C.
Town of West Sparta	160.-1-11	30174	114.2	Brady, Myron O.
Town of West Sparta	160.-1-12.1	30120	96.4	Bickle, Lewis L.
Town of West Sparta	160.-1-12.2	30174	36.8	Brady, Myron O.
Town of West Sparta	160.-1-13.11	31083	20.3	McGraw, Robert F. III
Town of West Sparta	160.-1-20.1	31320	95.1	Powell, Nathan L.
Town of West Sparta	160.-1-22	30309	11.76	Cobb, Sharon K.
Town of West Sparta	160.-1-3	30851	18.18	Kemp, Dennis R.
Town of West Sparta	160.-1-37	31789	48.4	Wicker, David M.
Town of West Sparta	160.-1-38.116	30381	66.7	Davies, David A.
Town of West Sparta	160.-1-43.1	30851	168.6	Kemp, Dennis R.
Town of West Sparta	160.-1-44.1	30930	40.6	Leach Family Trust
Town of West Sparta	160.-1-45.1	30902	59.4	Kysor, Gregory
Town of West Sparta	160.-1-5.11	31391	51.7	Roth, Gary Patrick
Town of West Sparta	160.-1-51.2	31596	28.08	Swyers, T Joseph
Town of West Sparta	160.-1-53.1	30146	57.5	Booher, Robert L.
Town of West Sparta	160.-1-55.1	31324	65.82	Pragle, Daniel
Town of West Sparta	160.-1-57.111	31596	28.5	Swyers, T Joseph
Town of West Sparta	160.-1-57.112	30146	14.35	Booher, Robert
Town of West Sparta	160.-1-57.12	30673	95.3	Haight, Curtis A.
Town of West Sparta	160.-1-57.2	31596	62	Swyers, T Joseph
Town of West Sparta	160.-1-63.1	30174	39.8	Brady, Myron O.
Town of West Sparta	160.-1-64	30852	29.2	Kemp, Richard B.
Town of West Sparta	160.-1-9.1	30119	77.7	Bickle, Lewis

## Parcels Included in Ag District #3 by Tax Map #

Town Name	Tax Map #	Farm #	Parcel Acres	Parcel Owner Name
Town of West Sparta	161.-2-1.1	30120	133	Bickle, Lewis L.
Town of West Sparta	161.-2-13	30496	39.9	Everman, Henry G. Et Ano
Town of West Sparta	161.-2-14	30496	35.3	Everman, Henry G. Et Ano
Town of West Sparta	161.-2-15	30495	21	Everman, Henry G.
Town of West Sparta	161.-2-16	30495	38	Everman, Henry G.
Town of West Sparta	161.-2-17	30495	25.4	Everman, Henry G.
Town of West Sparta	161.-2-19	30496	18.3	Everman, Henry Ano G.
Town of West Sparta	161.-2-27.12	30452	50.2	Dudley, James A.
Town of West Sparta	161.-2-39.21	31072	72.28	Mcmaster, Raymond D.
Town of West Sparta	161.-2-42.1	30495	60.3	Everman, Henry G.
Town of West Sparta	161.-2-44.11	30439	637	Donovan Family Trust, Donald F.
Town of West Sparta	161.-2-9.1	30216	211.48	Burley, Gary C.
Town of West Sparta	172.-1-1	31309	50.5	Piper, Glen
Town of West Sparta	172.-1-10.12	31197	4.6	Nickerson, James O.
Town of West Sparta	172.-1-13.2	30024	15.33	Ana Estates Corp
Town of West Sparta	172.-1-13.321	30604	11.72	Gibson, Alan J.
Town of West Sparta	172.-1-16	31360	115.9	Reniff, Donald A.
Town of West Sparta	172.-1-6.12	30599	46.7	Gerould, Steven
Town of West Sparta	172.-1-7.1	31330	112.9	Professional Consultants
Town of West Sparta	172.-1-8.112	31198	84.1	Nickerson, John J. III
Town of West Sparta	172.-1-9.11	31197	72.8	Nickerson, James O.
Town of West Sparta	172.-1-9.12	31211	16.2	O'Brien, Sean P.
Town of West Sparta	173.-1-11	30242	127.3	Cansdale, Marjorie A.
Town of West Sparta	173.-1-12	31500	125.2	Shoots, James D.
Town of West Sparta	173.-1-13	31072	37.19	Mcmaster, Raymond D.
Town of West Sparta	173.-1-17.115	31860	33.1	Wright, John
Town of West Sparta	173.-1-17.117	31731	20.1	Wallace, Walter T.
Town of West Sparta	173.-1-17.118	31731	10	Wallace, Walter T.
Town of West Sparta	173.-1-18.1	31731	27.4	Wallace, Walter T.
Town of West Sparta	173.-1-18.3	31731	3.7	Wallace, Walter T.

## Parcels Included in Ag District #3 by Tax Map #

Town Name	Tax Map #	Farm #	Parcel Acres	Parcel Owner Name
Town of West Sparta	173.-1-21.1	30646	31.8	Greene, Richard
Town of West Sparta	173.-1-22	30736	23.1	Hilderbrant, William J.
Town of West Sparta	173.-1-23	30545	109.3	Foresman, Brian
Town of West Sparta	173.-1-28.113	30369	10.38	Curran, Steven
Town of West Sparta	173.-1-28.115	31596	57.9	Swyers, T Joseph
Town of West Sparta	173.-1-3.12	30511	43.2	Fast, Wendy
Town of West Sparta	173.-1-3.21	30511	36	Fast, Wendy
Town of West Sparta	173.-1-33.5	30921	55.1	Lawler, Corry J.
Town of West Sparta	173.-1-4.1	31596	69	Swyers, T Joseph
Town of West Sparta	173.-1-41.141	30177	87.44	Brady, Robert V.
Town of West Sparta	173.-1-41.15	30343	22.2	Cotter, Kreag R.
Town of West Sparta	173.-1-41.2	30511	25	Fast, Wendy
Town of West Sparta	173.-1-7.1	30220	26.14	Burns, John
Town of West Sparta	173.-1-7.121	30320	10.24	Comer, Charles F.
Town of West Sparta	173.-1-7.2	30220	22.75	Burns, John
Town of West Sparta	173.-1-7.4	30652	31.76	Grievson, Kurt A.
Town of West Sparta	173.-1-7.5	31418	13.38	Santangelo, William
Town of West Sparta	174.-1-12.111	30846	95.5	Keller, Walter M.
Town of West Sparta	174.-1-12.12	30736	17.39	Hilderbarndt, William L.
Town of West Sparta	174.-1-14	30495	104.2	Everman, Henry G.
Town of West Sparta	174.-1-15.1	31422	83	Sauerbier, John A.
Town of West Sparta	174.-1-15.2	30491	84	Everman, David H.
Town of West Sparta	174.-1-16	30495	36.5	Everman, Henry G.
Town of West Sparta	174.-1-17	30495	54.5	Everman, Henry G.
Town of West Sparta	174.-1-19	30495	45.6	Everman, Henry G.
Town of West Sparta	174.-1-2.1	30736	48.5	Hilderbrant, William L.
Town of West Sparta	174.-1-20	30491	17	Everman, David H.
Town of West Sparta	174.-1-21	30495	3.1	Everman, Henry
Town of West Sparta	174.-1-24	30495	158.3	Everman, Henry G.
Town of West Sparta	174.-1-28	30495	96.8	Everman, Henry G.

## Parcels Included in Ag District #3 by Tax Map #

Town Name	Tax Map #	Farm #	Parcel Acres	Parcel Owner Name
Town of West Sparta	174.-1-29	30495	58	Everman, Henry G.
Town of West Sparta	174.-1-3.1	30736	77.3	Hilderbrant, William L.
Town of West Sparta	174.-1-31.11	30495	72.3	Everman, Henry G.
Town of West Sparta	174.-1-49.211	30485	111.7	Erdle, Susan J.
Town of West Sparta	174.-1-50.11	31763	78.8	Werth, Marlene J.
Town of West Sparta	174.-1-50.12	31763	5	Werth, Marlene J.
Town of West Sparta	174.-1-50.221	31763	11.3	Werth, Marlene J.
Town of West Sparta	174.-1-53.221	30282	54.9	Chamberlin, Robert J.
Town of West Sparta	174.-1-55.1	30491	11.2	Everman, David H.
Town of West Sparta	186.-1-1.1	30508	18.2	Farrell, John S.
Town of West Sparta	186.-1-15.13	31596	62.9	Swyers, T Joseph
Town of West Sparta	186.-1-16.1	31242	76	Palmer, Dennis R.
Town of West Sparta	186.-1-2.1	30608	50	Gibson, Thomas L.
Town of West Sparta	186.-1-39.111	30188	140.7	Brooks, George P.
Town of West Sparta	186.-1-4	31735	20.2	Wampole, Teena M.
Town of West Sparta	186.-1-43.11	31445	33	Schramm Farms Inc
Town of West Sparta	186.-1-43.12	31596	100	Swyers, T Joseph
Town of West Sparta	186.-1-44.114	31596	20.1	Swyers, T Joseph
Town of West Sparta	186.-1-45	30278	40.11	Castellano, Lawrence R.
Town of West Sparta	186.-1-46.1	31596	39.2	Swyers, T Joseph
Town of West Sparta	186.-1-46.2	31444	0.78	Schram, Robert E.
Town of West Sparta	186.-1-48.1	30510	17.65	Fassett, Dean R.
Town of West Sparta	186.-1-5	31735	58.9	Wampole, Teena M.
Town of West Sparta	186.-1-7	30395	99.3	Degrave, Howard P.
Town of West Sparta	186.-1-9.11	30341	114.85	Cosimano, Dominic T.
Town of West Sparta	186.-2-5	30037	37.6	Ash, Gregory
Town of West Sparta	187.-1-16.1	31596	109.8	Swyers, T Joseph
Town of West Sparta	187.-1-17	31596	45.2	Swyers, T Joseph
Town of West Sparta	187.-1-18.11	30704	52.9	Harvey, Donald V. Jr
Town of West Sparta	187.-1-19.231	30872	11.6	Kingsley, Stephen L.

## Parcels Included in Ag District #3 by Tax Map #

Town Name	Tax Map #	Farm #	Parcel Acres	Parcel Owner Name
Town of West Sparta	187.-1-2.11	31240	62.1	Palmer, David N.
Town of West Sparta	187.-1-2.2	31240	2.9	Palmer, David N.
Town of West Sparta	187.-1-27.11	31471	109.4	Scoville, Janet K.
Town of West Sparta	187.-1-27.12	30606	111.3	Gibson, Richard C.
Town of West Sparta	187.-1-27.133	30606	81	Gibson, Richard C.
Town of West Sparta	187.-1-27.141	31596	27	Swyers, T Joseph
Town of West Sparta	187.-1-27.142	31764	13.66	West, Brad
Town of West Sparta	187.-1-27.144	31596	33.6	Swyers, T Joseph
Town of West Sparta	187.-1-27.145	30606	14.4	Gibson, Richard C.
Town of West Sparta	187.-1-27.151	30621	216.2	Gleason, Janet K.
Town of West Sparta	187.-1-46	31596	24.5	Swyers, T Joseph
Town of West Sparta	187.-1-47.1	31596	7.5	Swyers, T Joseph
Town of West Sparta	187.-1-49	31596	5.1	Swyers, T Joseph
Town of West Sparta	187.-1-72.3	30992	16.6	Mahany, Frederick
Town of West Sparta	187.-1-72.4	31786	42.3	Whitenack, Richard K.
Town of West Sparta	188.-1-16	30552	49.2	Franke, Douglas G.
Town of West Sparta	188.-1-18.1	30552	38.5	Franke, Douglas G.
Town of West Sparta	188.-1-18.2	30389	1.5	Davis, Thomas M.
Town of West Sparta	188.-1-19.2	30918	41.9	Lang, Jason B.
Town of West Sparta	188.-1-34	31024	108.7	Mark N A & Sons Inc
Town of West Sparta	188.-1-35.111	31024	81.7	Mark N A & Sons Inc
Town of West Sparta	188.-1-36	31024	15.7	Mark N A & Sons Inc
Town of West Sparta	188.-1-6.117	30917	51.46	Lang, Bernardt M.
Town of West Sparta	188.-1-6.119	30941	26.68	Levee, William F. Jr
Town of West Sparta	188.-1-6.3	30527	24.32	Fisher, Frank J.
Town of West Sparta	188.-1-6.5	30087	13.09	Baughman, Richard
Town of West Sparta	188.-1-61.11	31674	44.8	Valentino, Lawrence P.
Town of West Sparta	188.-1-61.12	31674	5	Valentino, Lawrence P.
Town of West Sparta	188.-1-63.1	30241	19.4	Canfield, Frederick G.
Town of West Sparta	188.-1-63.2	30241	27	Canfield, Frederick G.

## Parcels Included in Ag District #3 by Tax Map #

Town Name	Tax Map #	Farm #	Parcel Acres	Parcel Owner Name
Town of West Sparta	188.-1-67	31024	11.7	Mark N A & Sons Inc
Town of West Sparta	188.-1-69.12	31024	2.03	Mark N A & Sons Inc
Town of West Sparta	188.-1-7.22	30495	36.9	Everman, Henry G.
Town of West Sparta	188.-1-77	30582	92.3	Garwood, Ronald D.
Town of West Sparta	188.-1-78.11	30561	158.3	Freebie Hill LLC
Town of West Sparta	188.-1-82.2	30495	21.5	Everman, Henry
Town of West Sparta	188.-1-84.1	30545	16.3	Foresman, Brian
Village of Dansville	189.15-1-4.121	31747	17.6	Weidman, James G.
Village of Dansville	189.15-1-5	31024	29.5	Mark N A & Sons Inc
Village of Dansville	203.16-1-7.31	31754	39.14	Welch, Gerald J. Jr
Village of MT. Morris	106.11-1-1	30174	31.3	Brady, Myron
Village of MT. Morris	106.11-1-2	30174	22.8	Brady, Myron O.
Village of MT. Morris	106.15-1-77	30174	7.11	Brady, Myron O.
Village of MT. Morris	106.19-4-56	30173	3.4	Brady, Myron C.
Village of MT. Morris	106.19-4-57	30173	3.1	Brady, Myron C.
Village of MT. Morris	106.19-4-63.11	30173	8.77	Brady, Myron C.
Village of MT. Morris	106.7-1-1	30174	32.6	Brady, Myron O. Sr
Village of MT. Morris	115.10-1-2	30174	16	Brady, Myron O.
Village of MT. Morris	115.8-1-26.11	30173	66.8	Brady, Myron C.
Village of Nunda	183.12-1-8	31406	2.5	RNVE LLC
Village of Nunda	183.16-1-25	31569	15	Stouffer, Timothy F.
Village of Nunda	184.14-1-14.2	31406	10.5	RNVE LLC
Village of Nunda	184.14-1-15.21	31406	22.1	RNVE LLC
Village of Nunda	184.6-1-3.113	31406	3.2	RNVE LLC

# Parcels Listed by Owner Name

## Parcels Included in Ag District #3 by Owner Name

Parcel Owner Name	Tax Map #	Acres	Parcel Address	Town Name
<b>73 Main Street Associates 31882</b>				
31882 73 Main Street Associates	145.-1-16.1	89.7	Alvord Rd	Town of MT. Morris
31882 73 Main Street Associates	124.-1-22.315	64.2	Ridge Rd	Town of MT. Morris
31882 73 Main Street Associates	144.-1-26.1	73.4	Alvord Rd	Town of MT. Morris
31882 73 Main Street Associates	144.-1-32.2	100	Barron Rd	Town of MT. Morris
31882 73 Main Street Associates	145.-1-2.1	131.4	Creek Rd	Town of MT. Morris
31882 73 Main Street Associates	145.-1-71	102.3	7849 Creek Rd	Town of MT. Morris
31882 73 Main Street Associates	157.-1-48.1	85.78	Mt Morris-Nunda Rd	Town of MT. Morris
31882 73 Main Street Associates	145.-1-1	86.4	Alvord Rd	Town of MT. Morris
<b>Abraham, William J. 30004</b>				
30004 Abraham, William J.	178.-1-38	48.2	Schwab Hollow Rd	Town of Springwater
30004 Abraham, William J.	178.-1-39.31	19.5	8913 Strutt St	Town of Springwater
<b>Acito, Dean 30005</b>				
30005 Acito, Dean	123.-1-23.112	46.5	6870 Mt Morris-Nunda Rd	Town of MT. Morris
<b>Acomb, Robert 30007</b>				
30007 Acomb, Robert	225.-1-35	106.1	Poags Hole Rd	Town of Ossian
30007 Acomb, Robert	225.-1-41.2	42.5	County Line	Town of Ossian
<b>Adams, Holly 30008</b>				
30008 Adams, Holly	196.-1-25	15.3	607 Stilson Rd	Town of Portage
<b>Adams, John W. 30009</b>				
30009 Adams, John W.	182.-1-3.1	96	9298 Short Tract Rd	Town of Portage
<b>Alexander, Frank 30016</b>				
30016 Alexander, Frank	204.-1-23.1	90.3	6354 Sterner Rd	Town of North Dansvill
<b>Alfieri, Theodore L. 30018</b>				
30018 Alfieri, Theodore L.	222.-1-18.141	17.2	Poags Hole Rd	Town of Ossian
<b>Alioto, Paul 30019</b>				
30019 Alioto, Paul	204.-1-25.1	24.33	11501 Mendoleine Rd	Town of North Dansvill



## Parcels Included in Ag District #3 by Owner Name

Parcel Owner Name	Tax Map #	Acres	Parcel Address	Town Name
<b>Allen, Joseph 30021</b>				
30021 Allen, Joseph	222.-1-12.2	35	Mccurdy Rd	Town of Ossian
<b>Ames, Shelly 30023</b>				
30023 Ames, Shelly	163.-1-12.12	8.24	6404 Mt Pleasant Rd	Town of Sparta
30023 Ames, Shelly	163.-1-12.112	11.8	Mt Pleasant Rd	Town of Sparta
<b>Ana Estates Corp 30024</b>				
30024 Ana Estates Corp	172.-1-13.2	15.33	Shaw Rd	Town of West Sparta
<b>Anderson, Melissa Helen 30026</b>				
30026 Anderson, Melissa Helen	171.-1-8	51.1	8694 Scipio Rd	Town of Nunda
<b>Anderson, Stewart H. 30027</b>				
30027 Anderson, Stewart H.	148.-1-5.113	105	5003 Anderson Rd	Town of Sparta
30027 Anderson, Stewart H.	148.-1-11	20.2	Groveland Station Rd	Town of Sparta
30027 Anderson, Stewart H.	148.-1-7.122	11	Groveland Station Rd	Town of Sparta
<b>Anselm, Patricia 31894</b>				
31894 Anselm, Patricia	201.-1-5.212	5.01	4639 Route 436	Town of Ossian
<b>Anselm, Robert J. 30030</b>				
30030 Anselm, Robert J.	201.-1-5.213	124	4637 Route 436	Town of Ossian
<b>Apex Acres Inc/Apex Potato Corp. 30031</b>				
30031 Apex Acres Inc	165.-1-27	77.1	Quanz Rd	Town of Springwater
30031 Apex Acres Inc	165.-1-22.111	54.9	Quanz Rd	Town of Springwater
30031 Apex Acres Inc	165.-1-22.133	6.5	Fox Rd	Town of Springwater
30031 Apex Potato Corp	165.-1-37.11	188.4	Strutt St	Town of Springwater
30031 Apex Potato Corp	178.-1-41.1	117	Strutt St	Town of Springwater
30031 Apex Potato Corp	178.-1-41.2	21	Strutt St	Town of Springwater
30031 Apex Potato Corp	178.-1-48	105.07	Strutt St	Town of Springwater
<b>Arena, William J. 30033</b>				
30033 Arena, William J.	185.-1-17.2	59.8	2613 Nunda-Byersville Rd	Town of Nunda

## Parcels Included in Ag District #3 by Owner Name

Parcel Owner Name	Tax Map #	Acres	Parcel Address	Town Name
<b>Armstrong, Allen J. 30034</b>				
30034 Armstrong, Allen J.	193.-1-1.12	67.8	8900 Pardee Hollow Rd	Town of Springwater
<b>Arney, Susan W. 30035</b>				
30035 Arney, Susan W.	123.-1-19.11	68.9	6787 Mt Morris-Nunda Rd	Town of MT. Morris
<b>Aronhalt, Jared 30036</b>				
30036 Aronhalt, Jared	182.-1-10.113	10	708 Route 436	Town of Portage
<b>Ash, Gregory 30037</b>				
30037 Ash, Gregory	186.-2-5	37.6	3508 Reed Rd	Town of West Sparta
30037 Ash, Gregory E.	200.-1-6	39.19	Spring Road South	Town of Ossian
<b>Ashnault, Wallace F. 30039</b>				
30039 Ashnault, Wallace F.	138.-2-41.117	173.7	Carney Hollow Rd	Town of Springwater
<b>Atwood-Stone, Nancy 30041</b>				
30041 Atwood-Stone, Nancy	140.-1-6	70.4	9439 TownLine Rd	Town of Springwater
<b>Austin, Richard L. 30043</b>				
30043 Austin, Richard L.	157.-1-3	11	Mt Morris-Nunda Rd	Town of MT. Morris
30043 Austin, Richard L.	157.-1-7.11	11.8	8192 Short Tract Rd	Town of MT. Morris
<b>Austin, William P. 30044</b>				
30044 Austin, William P.	137.-1-58	25.45	7677 STHWY 256	Town of Sparta
<b>Axtell Family, Trust 30047</b>				
30047 Axtell Family, Trust	223.-1-4.2	117	4171 Graham Rd	Town of Ossian
30047 Axtell Family, Trust	223.-1-4.12	0.8	Graham Rd	Town of Ossian
<b>Axtell, Douglas H. 30048</b>				
30048 Axtell, Douglas H.	223.-1-4.112	10.08	4203 Graham Rd	Town of Ossian
<b>Ayers, Thomas E. 30051</b>				
30051 Ayers, Thomas	196.-1-36.222	3.9	Pennycook Rd	Town of Portage
30051 Ayers, Thomas	206.-1-2.42	28	South River Rd	Town of Portage
30051 Ayers, Thomas	196.-1-18.21	84.4	Pennycook Rd	Town of Portage

## Parcels Included in Ag District #3 by Owner Name

Parcel	Owner Name	Tax Map #	Acres	Parcel Address	Town Name
30051	Ayers, Thomas	196.-1-2.1	309	Pennycook Rd	Town of Portage
30051	Ayers, Thomas E.	206.-1-3.1	71.4	Stilson Rd	Town of Portage
30051	Ayers, Thomas E.	206.-1-4.1	28.4	Robinson Rd	Town of Portage
30051	Ayers, Thomas E.	206.-1-13	103.9	Robinson Rd	Town of Portage
30051	Ayers, Thomas E.	206.-1-23.2	4.8	10488 Short Tract Rd	Town of Portage
30051	Ayers, Thomas E.	206.-1-29	133.4	10488 Short Tract Rd	Town of Portage
30051	Ayers, Thomas E.	206.-1-2.118	23.7	Pennycook Rd	Town of Portage
<b>Azzano, Robert A. Jr. 30052</b>					
30052	Azzano, Robert A. Jr.	179.-1-24	54.5	8934 Richards Rd	Town of Springwater
<b>Baker, Lydia 30060</b>					
30060	Baker, Lydia	162.-1-62.21	11.3	6019 Church Rd	Town of Sparta
<b>Baldwin, Michael T. 30065</b>					
30065	Baldwin, Michael T.	186.-2-3	45.9	9144 Shaw Rd	Town of Nunda
<b>Bancroft, Charles F. 30068</b>					
30068	Bancroft, Charles F.	212.-1-16	26.1	Ossian Hill Rd	Town of Ossian
30068	Bancroft, Charles F.	212.-1-13	39.8	Ossian Hill Rd	Town of Ossian
30068	Bancroft, Charles F.	212.-1-4.21	66.1	J Knapp Rd	Town of Ossian
30068	Bancroft, Charles F.	212.-1-9.1	32.1	4983 Ossian Hill Rd	Town of Ossian
30068	Bancroft, Charles F.	212.-1-20.1	44.5	Ossian Hill Rd	Town of Ossian
30068	Bancroft, Charles F.	212.-1-8	54.1	Ossian Hill Rd	Town of Ossian
30068	Bancroft, Charles F.	212.-1-7	96.1	10230 J Knapp Rd	Town of Ossian
<b>Barber Farms &amp; Agriculture LP 30071</b>					
30071	Barber Farms & Agriculture LP	137.-1-4.11	148.2	STHWY 256	Town of Sparta
<b>Bardeen, Charles 30072</b>					
30072	Bardeen, Charles	222.-1-42.2	30	Blank Hill Rd	Town of Ossian
30072	Bardeen, Charles	222.-1-42.3	5.37	5032 Blank Hill Rd	Town of Ossian
<b>Bares, Charles C. 30073</b>					
30073	Bares, Charles C.	206.-1-23.12	82.63	Short Tract Rd	Town of Portage

## Parcels Included in Ag District #3 by Owner Name

Parcel Owner Name	Tax Map #	Acres	Parcel Address	Town Name
30073 Bares, Charles C.	206.-1-36	30.3	Lee Rd	Town of Portage
<b>Barkley, Gerald C. 30074</b>				
30074 Barkley, Gerald C.	156.-1-8	54.6	8405 Short Tract Rd	Town of MT. Morris
<b>Barnhart, John P. 30078</b>				
30078 Barnhart, John P.	190.-1-1.1	59.5	9262 Kidd Rd	Town of North Dansvill
<b>Barranco, Philip J. 30079</b>				
30079 Barranco, Philip J.	158.-1-3.2	15.3	Barron Rd	Town of MT. Morris
<b>Barron, Nathaniel 30080</b>				
30080 Barron, Nathaniel	200.-1-32.111	28.2	Route 436	Town of Ossian
30080 Barron, Nathaniel	200.-1-3.2	163.7	Route 436	Town of Ossian
30080 Barron, Nathaniel	200.-1-3.1	1.79	3637 Route 436	Town of Ossian
30080 Barron, Nathaniel	186.-2-12.116	115.8	Shaw Rd	Town of Nunda
30080 Barron, Nathaniel	200.-1-1.1	141.2	3389 Route 436	Town of Ossian
30080 Barron, Nathaniel	200.-1-20	20.6	3467 Route 436	Town of Ossian
<b>Bauer, Gary 30085</b>				
30085 Bauer, Gary	164.-1-29.1	176.6	8282 Indian Valley Rd	Town of Springwater
30085 Bauer, Gary	193.-1-2.11	78.13	Pardee Hollow Rd	Town of Springwater
30085 Bauer, Gary	193.-1-3	80	Pardee Hollow Rd	Town of Springwater
<b>Bauer, Harold R. 30086</b>				
30086 Bauer, Harold R.	176.-1-39	76.59	8910 Story Rd	Town of Sparta
<b>Baughman, Richard 30087</b>				
30087 Baughman, Richard	188.-1-6.5	13.09	Coffee Hill Rd	Town of West Sparta
<b>Bawel, Karl 30089</b>				
30089 Bawel, Karl	152.-1-10.219	12.52	Strutt St	Town of Springwater
<b>Beardsley, Rodney 30091</b>				
30091 Beardsley, Rodney	183.-1-3.1	85.4	Oakland Rd	Town of Portage

## Parcels Included in Ag District #3 by Owner Name

Parcel Owner Name	Tax Map #	Acres	Parcel Address	Town Name
<b>Becker Family, LLc 30092</b>				
30092 Becker Family, LLc	177.-1-20	9.8	Becker Rd	Town of Springwater
30092 Becker Family, LLc	177.-1-49.21	207.5	Becker Rd	Town of Springwater
<b>Becker, Kathleen M. 30094</b>				
30094 Becker, Kathleen M.	178.-1-49	50	Strutt St	Town of Springwater
<b>Becker, Robert B. 30096</b>				
30096 Becker, Robert B.	177.-1-49.1	1	8964 Becker Rd	Town of Springwater
30096 Becker, Robert B.	176.-2-28	101.6	6683 County Line Rd	Town of Springwater
30096 Becker, Robert B.	176.-2-29.1	57	County Line Rd	Town of Springwater
30096 Becker, Robert B.	176.-2-25	49.8	Moose Rd	Town of Springwater
30096 Becker, Robert B.	177.-1-57.114	69.9	Becker Rd	Town of Springwater
<b>Beckwith, Cinda M. 30097</b>				
30097 Beckwith, Cinda M.	146.-1-4	46.8	7559 Presbyterian Rd	Town of West Sparta
<b>Beecher , James M. 30098</b>				
30098 Beecher , James M.	189.-1-38.21	32	6271 McNeil Hill Rd	Town of North Dansvill
<b>Beecher, Lewis R. 30099</b>				
30099 Beecher, Lewis R.	156.-1-10.1	48.4	8415 Short Tract Rd	Town of MT. Morris
<b>Benzus, Gregory S. Sr 30102</b>				
30102 Bendzus, Gregory S. Sr	137.-1-25.118	18.16	Conesus Sparta T L Rd	Town of Sparta
30102 Bendzus, Gregory S. Sr	137.-1-37.2	35.8	Reeds Corners Rd	Town of Sparta
<b>Bennett, Duane A. 30104</b>				
30104 Bennett, Duane A.	197.-1-22	16.98	Route 70	Town of Portage
<b>Bennett, Kenneth L. 30106</b>				
30106 Bennett, Kenneth L.	166.-1-11	28.3	Dutch Hollow Rd	Town of Springwater
<b>Bentley, Jon B. 30109</b>				
30109 Bentley, Jon B.	158.-1-29.12	70	3070 Wildcat Rd	Town of MT. Morris

## Parcels Included in Ag District #3 by Owner Name

Parcel Owner Name	Tax Map #	Acres	Parcel Address	Town Name
<b>Bernard, John E. Jr 30112</b>				
30112 Bernard, John E. Jr	184.-1-2.11	33.4	Route 408	Town of Nunda
30112 Bernard, John E. Jr	183.8-1-1	5.8	North State St	Town of Nunda
<b>Berry, Michael V. 30113</b>				
30113 Berry, Michael V.	212.-1-9.2	20.8	5025 Ossian Hill Rd	Town of Ossian
<b>Bethmann, Desiree E. 30115</b>				
30115 Bethmann, Desiree E.	208.-1-27	45.2	Fox Hill Rd	Town of Nunda
<b>Bewicke, Lee D. 30118</b>				
30118 Bewicke, Lee D.	148.-1-20.211	19.8	Parker Hill Rd	Town of Sparta
<b>Bickle, Lewis 30119</b>				
30119 Bickle, Lewis	147.-1-5.1	393.4	7877 Dansville-Mt Morris Rd	Town of West Sparta
30119 Bickle, Lewis	160.-1-9.1	77.7	4587 Rock Spring Hill Rd	Town of West Sparta
30119 Bickle, Lewis	147.-1-12.1	33.6	Dansville-Mt Morris Rd	Town of West Sparta
<b>Bickle, Lewis L. 30120</b>				
30120 Bickle, Lewis L.	145.-1-45.211	99.31	Wildcat Rd	Town of MT. Morris
30120 Bickle, Lewis L.	160.-1-12.1	96.4	Dansville-Mt.morris Rd	Town of West Sparta
30120 Bickle, Lewis L.	161.-2-1.1	133	Bradner Crk	Town of West Sparta
<b>Birchenough, Gordon 30126</b>				
30126 Birchenough, Gordon	144.-1-20.1	108.9	7912 Mt Morris-Nunda Rd	Town of MT. Morris
<b>Black, Mary E. 30130</b>				
30130 Black, Mary E.	166.-1-5.111	127	8406 Tabors Corners Rd	Town of Springwater
<b>Bloom, Karl 30136</b>				
30136 Bloom, Karl	179.-1-1.21	71.4	8560 Tabors Corners Rd	Town of Springwater
<b>Blum, John M. 30139</b>				
30139 Blum, John M.	161.-1-14.115	37.5	8200 Logan Rd	Town of Sparta
<b>Bonner, Danny 30144</b>				
30144 Bonner, Danny	201.-1-25.1	37	Christian Rd	Town of Ossian

## Parcels Included in Ag District #3 by Owner Name

Parcel Owner Name	Tax Map #	Acres	Parcel Address	Town Name
30144 Bonner, Danny	201.-1-25.3	15.5	Christian Rd	Town of Ossian
30144 Bonner, Danny	211.-1-35	56.1	Christian Rd	Town of Ossian
30144 Bonner, Danny	211.-1-39.11	88.4	Valley Rd	Town of Ossian
30144 Bonner, Danny	201.-1-8	19.5	Private Rd	Town of Ossian
<b>Bonner, Mary Ann 30145</b>				
30145 Bonner, Mary Ann	212.-1-1	102.7	10104 Valley Rd	Town of Ossian
<b>Booher, Robert 30146</b>				
30146 Booher, Robert	160.-1-57.112	14.35	Green Rd	Town of West Sparta
30146 Booher, Robert L.	160.-1-53.1	57.5	8253 Green Rd	Town of West Sparta
<b>Borntreger, Ben Jr 30150</b>				
30150 Borntreger, Ben Jr	133.-1-35.422	4.91	3135 Moyer Rd	Town of MT. Morris
30150 Borntreger, Ben Jr	133.-1-35.421	12.59	3149 Moyer Rd	Town of MT. Morris
<b>Boss-Peffers, Rhonda Lea 30156</b>				
30156 Boss-Peffers, Rhonda Lea	131.-1-4	25.9	7588 River Rd	Town of MT. Morris
<b>Bourgoine, James P. 30157</b>				
30157 Bourgoine, James P.	177.-1-98.1	83.7	8812 Harpers Ferry Rd	Town of Springwater
<b>Bourgoine, P James 30158</b>				
30158 Bourgoine, P James	190.-1-3.114	32.3	Mcneil Hill Rd	Town of North Dansvill
<b>Bourgoine, Patrick J. 30159</b>				
30159 Bourgoine, Patrick J.	176.-1-32	11.5	Story Rd	Town of Sparta
30159 Bourgoine, Patrick J.	176.-2-8.1	247.6	Harpers Ferry Rd	Town of Springwater
30159 Bourgoine, Patrick J.	176.-2-6.114	58.9	Carney Hollow Rd	Town of Springwater
30159 Bourgoine, Patrick J.	176.-2-3	128.04	8823 Story Rd	Town of Springwater
30159 Bourgoine, Patrick J.	176.-1-35	1.7	Story Rd	Town of Sparta
30159 Bourgoine, Patrick J.	162.-1-41	140.2	Moose Hill Rd	Town of Sparta
30159 Bourgoine, Patrick J.	176.-2-1.1	138	8713 Story Rd	Town of Springwater
<b>Bovee, Michael E. 30161</b>				
30161 Bovee, Michael E.	151.-1-32.118	21.3	8149 Harpers Ferry Rd	Town of Springwater

## Parcels Included in Ag District #3 by Owner Name

Parcel Owner Name	Tax Map #	Acres	Parcel Address	Town Name
<b>Bowles, Kevin J. 30163</b>				
30163 Bowles, Kevin J.	200.-1-26.1	5.53	4105 State Route 436	Town of Ossian
<b>Bozzette, Samuel A. 30165</b>				
30165 Bozzette, Samuel A.	162.-1-17.12	12.4	8212 STHWY 256	Town of Sparta
<b>Bradshaw, Robert A. 30167</b>				
30167 Bradshaw, Robert A.	171.-1-6.112	23.69	2820 Town Line Rd	Town of Nunda
<b>Bradt, Steven E. 30168</b>				
30168 Bradt, Steven E.	157.-1-12	94.8	8015 Mt Morris-Nunda Rd	Town of MT. Morris
<b>Brady Farms Inc 30169</b>				
30169 Brady Farms Inc	98.-2-2.11	82.6	Mt Morris-Geneseo Rd	Town of MT. Morris
30169 Brady Farms Inc	106.-1-30	335.2	3220 Mt Morris-Geneseo Rd	Town of MT. Morris
30169 Brady Farms Inc	115.-1-56	22.1	Town Line	Town of MT. Morris
<b>Brady, Brandon 30170</b>				
30170 Brady, Brandon	145.-1-22.12	151.6	Creveling Rd	Town of MT. Morris
30170 Brady, Brandon	132.-1-17	131.73	7521 River Rd	Town of MT. Morris
30170 Brady, Brandon	145.-1-22.11	5.62	2727 Creveling Rd	Town of MT. Morris
30170 Brady, Brandon M.	158.-1-8.21	67.7	Scipio Rd	Town of MT. Morris
<b>Brady, Myron C. 30173</b>				
30173 Brady, Myron C.	114.-1-8.12	29.44	Hendershot Rd	Town of MT. Morris
30173 Brady, Myron C.	143.-1-18.1	79	Picket Line Rd	Town of MT. Morris
30173 Brady, Myron C.	143.-1-13.1	38.9	Guile Rd	Town of MT. Morris
30173 Brady, Myron C.	132.-1-33.212	14.14	Mt Morris-Nunda Rd	Town of MT. Morris
30173 Brady, Myron C.	132.-1-31.2	10	Mt Morris-Nunda Rd	Town of MT. Morris
30173 Brady, Myron C.	115.-1-57.211	235.7	Sonyea Rd	Town of MT. Morris
30173 Brady, Myron C.	144.-1-23.112	40.06	Mt Morris-Nunda Rd	Town of MT. Morris
30173 Brady, Myron C.	106.-1-28	213.6	2982 Erie St	Town of MT. Morris
30173 Brady, Myron C.	98.-2-2.12	10.78	3241 Mt Morris-Geneseo Rd	Town of MT. Morris
30173 Brady, Myron C.	115.8-1-26.11	66.8	Erie St	Village of MT. Morris



## Parcels Included in Ag District #3 by Owner Name

Parcel Owner Name	Tax Map #	Acres	Parcel Address	Town Name
30173 Brady, Myron C.	106.19-4-63.11	8.77	Sullivan St	Village of MT. Morris
30173 Brady, Myron C.	106.19-4-57	3.1	Sullivan St	Village of MT. Morris
30173 Brady, Myron C.	106.19-4-56	3.4	Sullivan St	Village of MT. Morris
30173 Brady, Myron C.	115.-1-57.1	30.3	Sonyea Rd	Town of MT. Morris
30173 Brady, Myron C.	115.-1-55	23.8	Sonyea Rd	Town of MT. Morris
<b>Brady, Myron O. 30174</b>				
30174 Brady, Myron	106.11-1-1	31.3	Flts	Village of MT. Morris
30174 Brady, Myron	106.-1-2	40.7	Mt Morris-Geneseo Rd	Town of MT. Morris
30174 Brady, Myron	106.-1-3	35.3	Mt Morris-Geneseo Rd	Town of MT. Morris
30174 Brady, Myron	106.-1-22	19.5	Mt Morris-Geneseo Rd	Town of MT. Morris
30174 Brady, Myron O.	106.-1-6.1	25.4	Mt Morris-Geneseo Rd	Town of MT. Morris
30174 Brady, Myron O.	160.-1-63.1	39.8	8100 Dansville-Mt Morris Rd	Town of West Sparta
30174 Brady, Myron O.	160.-1-11	114.2	Dansville-Mt Morris Rd	Town of West Sparta
30174 Brady, Myron O.	106.15-1-77	7.11	East State St	Village of MT. Morris
30174 Brady, Myron O.	106.11-1-2	22.8	East State St	Village of MT. Morris
30174 Brady, Myron O.	160.-1-12.2	36.8	Dansville-Mt Morris Rd	Town of West Sparta
30174 Brady, Myron O.	115.10-1-2	16	Creek Rd	Village of MT. Morris
30174 Brady, Myron O. Sr	106.7-1-1	32.6	Swett St	Village of MT. Morris
30174 Brady, Myron O. Sr	106.-1-1	73.3	Mt Morris-Geneseo Rd	Town of MT. Morris
<b>Brady, Robert V. 30177</b>				
30177 Brady, Robert V.	173.-1-41.141	87.44	Green Rd	Town of West Sparta
<b>Brandani, Romeo 30179</b>				
30179 Brandani, Romeo	170.-1-16.116	20	2118 Pentegass Rd	Town of Nunda
<b>Bregenzer, Michael R. 30181</b>				
30181 Bregenzer, Michael R.	204.-1-25.2	46.8	11465 Mendoleine Rd	Town of North Dansvill
<b>Brokaw, Boyd B. 30187</b>				
30187 Brokaw, Boyd B.	225.-1-2	83.7	11175 Canaseraga Rd	Town of Ossian
30187 Brokaw, Boyd B.	225.-1-3	24.7	Canaseraga Rd	Town of Ossian

## Parcels Included in Ag District #3 by Owner Name

Parcel Owner Name	Tax Map #	Acres	Parcel Address	Town Name
<b>Brooks, George P. 30188</b>				
30188 Brooks, George P.	186.-1-39.111	140.7	3450 Nunda-Byersville Rd	Town of West Sparta
<b>Brown, James F. 30193</b>				
30193 Brown, James F.	205.-1-1	46.8	South River Rd	Town of Portage
<b>Buchanan, Clyde 30196</b>				
30196 Buchanan, Clyde	152.-1-80.8	18.73	7692 East Ave	Town of Springwater
<b>Buchinger, Arthur J. 30197</b>				
30197 Buchinger, Arthur J.	156.-1-16.3	79.3	1484 St Helena Rd	Town of MT. Morris
<b>Buchinger, Lois C. 30201</b>				
30201 Buchinger, Lois C.	156.-1-16.1	14.5	1493 St Helena Rd	Town of MT. Morris
<b>Buckley Family Trust 1-30-2011 30203</b>				
30203 Buckley Family Trust 1-30-2011	153.-1-29.41	37.2	Thorp Rd	Town of Springwater
<b>Buckley, Norbert W. 30204</b>				
30204 Buckley, Norbert W.	153.-1-29.42	5.27	Thorp Rd	Town of Springwater
30204 Buckley, Norbert W.	153.-1-10.221	19.8	7898 Monkey Run Rd	Town of Springwater
30204 Buckley, Norbert W.	153.-1-10.21	112.8	Warner Rd	Town of Springwater
<b>Bugman, Michael D. 30209</b>				
30209 Bugman, Michael D.	197.20-1-9.12	12.01	Route 70	Town of Nunda
<b>Bugman, Vincent J. 30211</b>				
30211 Bugman, Vincent J.	207.-1-23.113	47.1	Baker Rd	Town of Portage
<b>Burley, Gary C. 30216</b>				
30216 Burley, Gary C.	161.-1-29.2	31.15	Groveland Station Rd	Town of Sparta
30216 Burley, Gary C.	147.-1-11	214.44	7850 Kysorville-Byersville Rd	Town of West Sparta
30216 Burley, Gary C.	161.-2-9.1	211.48	8356 Applinville (E/W) Rd	Town of West Sparta
<b>Burns, Jeanne E. 30219</b>				
30219 Burns, Jeanne E.	153.-1-17.114	22.9	7764 Wetmore Rd	Town of Springwater

## Parcels Included in Ag District #3 by Owner Name

Parcel Owner Name	Tax Map #	Acres	Parcel Address	Town Name
<b>Burns, John 30220</b>				
30220 Burns, John	173.-1-7.1	26.14	8586 Kysorville-Byersville Rd	Town of West Sparta
30220 Burns, John	173.-1-7.2	22.75	Kysorville-Byersville Rd	Town of West Sparta
<b>Burr, Brian L. 30221</b>				
30221 Burr, Brian L.	162.-1-2.112	1.39	5689 Ross Rd	Town of Sparta
<b>Butler, Martha S. 30226</b>				
30226 Butler, Martha	175.-1-3.2	13.3	Groveland Station Rd	Town of Sparta
30226 Butler, Martha S.	175.-1-3.12	37.3	Groveland Station Rd	Town of Sparta
<b>Button, Lynn C. 30229</b>				
30229 Button, Lynn C.	199.-1-15.123	50.2	9625 Scipio Rd	Town of Nunda
<b>Call, Mary 30235</b>				
30235 Call, Mary	115.-1-15.11	7.3	6445 Mt Morris-Nunda Rd	Town of MT. Morris
<b>Campbell, Kathleen 30238</b>				
30238 Campbell, Kathleen	186.-2-14.1	17.4	9272 Shaw Rd	Town of Nunda
<b>Canfield, David L. 30240</b>				
30240 Canfield, David L.	201.-1-4.112	24.91	Route 436	Town of Ossian
<b>Canfield, Frederick G. 30241</b>				
30241 Canfield, Frederick G.	188.-1-63.1	19.4	5118 Coffee Hill Rd	Town of West Sparta
30241 Canfield, Frederick G.	188.-1-63.2	27	5111 Coffee Hill Rd	Town of West Sparta
<b>Cansdale, Marjorie A. 30242</b>				
30242 Cansdale, Marjorie A.	173.-1-11	127.3	8503 Kysorville-Byersville Rd	Town of West Sparta
<b>Canute, Jared J. 30243</b>				
30243 Canute, Jared J.	152.-1-57	21.8	Marvin Hill Rd	Town of Springwater
<b>Canute, Theodore L. 30245</b>				
30245 Canute, Theodore L.	165.-1-7.41	90.6	7760 Marvin Hill Rd	Town of Springwater

## Parcels Included in Ag District #3 by Owner Name

Parcel Owner Name	Tax Map #	Acres	Parcel Address	Town Name
<b>Canute, Thomas L. Jr. 30246</b>				
30246 Canute, Thomas L. Jr.	151.-1-13.1	20	7790 Harpers Ferry Rd	Town of Springwater
<b>Carl Myers Enterprises Inc 30253</b>				
30253 Carl Myers Enterprises Inc	222.-1-20	49.9	Wagner Rd	Town of Ossian
30253 Carl Myers Enterprises Inc	222.-1-2.1	170.8	10592 Wagner Rd	Town of Ossian
30253 Carl Myers Enterprises Inc	222.-1-4	96.3	Wagner Rd	Town of Ossian
<b>Carmody, Scott L. 30256</b>				
30256 Carmody, Scott L.	212.-1-3	60.93	10119 Valley Rd	Town of Ossian
<b>Carney, Susan M. 30259</b>				
30259 Carney, Susan M.	175.-2-36.111	91.2	9181 Depot Rd	Town of Sparta
<b>Carney, William H. 30260</b>				
30260 Carney, William H.	189.-1-33.1	8.3	Depot Rd	Town of North Dansvill
<b>Carter, Douglas R. 30261</b>				
30261 Carter, Douglas R.	210.-1-8.1	9.3	10131 Runyon Rd	Town of Ossian
<b>Carter, Robert 30262</b>				
30262 Carter, Robert	212.-1-18.61	1.38	5304 Ossian Hill Rd	Town of Ossian
30262 Carter, Robert	212.-1-18.62	9.4	5304 Ossian Hill Rd	Town of Ossian
<b>Cartwright, Donald B. 30266</b>				
30266 Cartwright, Donald B.	196.-1-1.1	124.4	Pennycook Rd	Town of Portage
<b>Cartwright, Jeffrey J. 30268</b>				
30268 Cartwright, Jeffrey J.	198.-1-19.5	21.4	1969 Paine Rd	Town of Nunda
<b>Caryl, Thomas 30272</b>				
30272 Caryl, Thomas	143.-1-2.3	15.4	7826 River Rd	Town of MT. Morris
<b>Caskey, Lewis 30273</b>				
30273 Caskey, Lewis	153.-1-33	133.1	8989 Warner Rd	Town of Springwater
30273 Caskey, Lewis	153.-1-35.11	129.7	8696 Tabors Corner Rd	Town of Springwater
30273 Caskey, Lewis	153.-1-25	41.7	Peglow Rd	Town of Springwater

## Parcels Included in Ag District #3 by Owner Name

Parcel	Owner Name	Tax Map #	Acres	Parcel Address	Town Name
30273	Caskey, Lewis	141.-1-38.4	32.8	Wetmore Rd	Town of Springwater
30273	Caskey, Lewis	141.-1-38.2	21.6	Wetmore Rd	Town of Springwater
30273	Caskey, Lewis	166.-1-1.2	337.53	Schribner Rd	Town of Springwater
<b>Caskey, Roger C. 30274</b>					
30274	Caskey, Roger C.	140.-1-37	28.9	7620 Wheaton Hill Rd	Town of Springwater
<b>Caskey, William F. 30275</b>					
30275	Caskey, William F.	140.-1-47.1	53.81	8218 Wheaton Hill Rd	Town of Springwater
<b>Castellano, Lawrence R. 30278</b>					
30278	Castellano, Lawrence R.	186.-1-45	40.11	9287 Shaw Rd	Town of West Sparta
<b>Chamberlin, Robert J. 30282</b>					
30282	Chamberlin, Robert J.	174.-1-53.221	54.9	8870 Rock Spring Hill Rd	Town of West Sparta
<b>Chatley, David R. 30283</b>					
30283	Chatley, David R.	156.-1-5.2	12.4	8370 Short Tract Rd	Town of MT. Morris
30283	Chatley, David R.	156.-1-4	19.7	Picket Line Rd	Town of MT. Morris
<b>Chidsey, David A. 30287</b>					
30287	Chidsey, David A.	198.-1-31.113	208.9	2359 Telegraph Rd	Town of Nunda
30287	Chidsey, David A.	209.-1-2.12	91.62	Newville Rd	Town of Nunda
<b>Chrissado Farms Inc. 30289</b>					
30289	Chrissado Farms Inc.	150.-2-24.1	93.1	Story Rd	Town of Springwater
<b>Christophel, Shirlee K. 30290</b>					
30290	Christophel, Shirlee K.	156.-1-15.1	67.8	8405 Picket Line Rd	Town of MT. Morris
<b>Cipriano, Samuel T. Trustee 30292</b>					
30292	Cipriano, Samuel T. Trustee	105.-1-2	28.9	Tallman Rd	Town of MT. Morris
<b>CJR&amp;C Inc 30375</b>					
30375	CJR&C Inc	162.-1-35.1	21.6	Hilts Rd	Town of Sparta
30375	CJR&C Inc	162.-1-37.2	9.3	Kuhn Rd	Town of Sparta
30375	CJR&C Inc	163.-1-5.1	70.2	Story Rd	Town of Sparta

## Parcels Included in Ag District #3 by Owner Name

Parcel Owner Name	Tax Map #	Acres	Parcel Address	Town Name
30375 CJR&C Inc	163.-2-5.1	28.4	8315 Story Rd	Town of Springwater
30375 CJR&C Inc	163.-1-7.1	1	Kuhn Rd	Town of Sparta
<b>Clark, Gary 30297</b>				
30297 Clark, Gary	179.-1-23	32.5	Richards	Town of Springwater
<b>Clark, James 30298</b>				
30298 Clark, James	140.-1-42.112	20.5	7868 Wheaton Hill Rd	Town of Springwater
<b>Clark, John W. 30299</b>				
30299 Clark, John W.	175.-2-37.12	6	6187 Vista HI	Town of Sparta
<b>Clark, Martin J. 30300</b>				
30300 Clark, Martin J.	166.-1-25.12	30.26	8257 Dutch Hollow Rd	Town of Springwater
<b>Clark, Raymond E. 30301</b>				
30301 Clark, Raymond E.	115.-1-66.11	44	6626 Sonyea Rd	Town of MT. Morris
<b>Clark, Richard K. 30302</b>				
30302 Clark, Richard K.	170.-1-42	21.4	2281 Coopersville Rd	Town of Nunda
30302 Clark, Richard K.	170.-1-49	3.9	Coopersville Rd	Town of Nunda
<b>Clinton, Randy R. 30306</b>				
30306 Clinton, Randy R.	170.-1-18.135	32.3	1920 Cole Rd	Town of Nunda
<b>Coast, William J. 30308</b>				
30308 Coast, William J.	184.-2-10.2	29.5	2395 Nunda-Byersville Rd	Town of Nunda
<b>Cobb, Sharon K. 30309</b>				
30309 Cobb, Sharon K.	160.-1-22	11.76	4504 Red School Rd	Town of West Sparta
<b>Cohn, Kelly A. 30311</b>				
30311 Cohn, Kelly A.	222.-1-18.12	50.56	11030 Poags Hole Rd	Town of Ossian
<b>Cole, Brent A. 30312</b>				
30312 Cole, Brent A.	198.-1-44.13	37.9	1992 Paine Rd	Town of Nunda

## Parcels Included in Ag District #3 by Owner Name

Parcel Owner Name	Tax Map #	Acres	Parcel Address	Town Name
<b>Cole, Kevin A. 30314</b>				
30314 Cole, Kevin A.	157.-1-38.1	69.1	8478 Creek Rd	Town of MT. Morris
<b>Coleman, Sandra A. 30315</b>				
30315 Coleman, Sandra A.	137.-1-17.121	26.2	7370 Stagecoach Rd	Town of Sparta
<b>Comer, Charles F. 30320</b>				
30320 Comer, Charles F.	146.-1-13.21	175	Union Corners Rd	Town of West Sparta
30320 Comer, Charles F.	146.-1-11.213	251.7	7927 Pauline Rd	Town of West Sparta
30320 Comer, Charles F.	173.-1-7.121	10.24	Green Rd	Town of West Sparta
<b>Comer, Charles F. Jr. 30323</b>				
30323 Comer, Charles F. Jr	147.-1-41.11	12	7712 Dansville-Mt Morris Rd	Town of West Sparta
30323 Comer, Charles F. Jr.	146.-1-6.2	4.79	7622 Presbyterian Rd	Town of West Sparta
<b>Conrad Farmland, LLC 30334</b>				
30334 Conrad Farmland, LLC	176.-1-50.111	96.7	Ricketts Rd	Town of Sparta
<b>Conrad, Kenneth R. 30335</b>				
30335 Conrad, Kenneth R.	162.-1-51.11	104	6167 Moose Hill Rd	Town of Sparta
30335 Conrad, Kenneth R.	176.-1-25	88.4	Stong Hill Rd	Town of Sparta
<b>Cooper, Lucinda K. 30338</b>				
30338 Cooper, Lucinda K.	147.-1-10.2	27.7	Dansville-Mt Morris Rd	Town of West Sparta
<b>Cosgriff, John P 30340</b>				
30340 Cosgriff, John P	179.-1-14	49.6	9021 Tabors Corners Rd	Town of Springwater
<b>Cosimano, Dominic T. 30341</b>				
30341 Cosimano, Dominic T.	186.-1-9.11	114.85	3571 Nunda-Byersville Rd	Town of West Sparta
<b>Costello, Timothy J. 30342</b>				
30342 Costello, Timothy J.	152.-1-54.212	11.87	Canadice Rd	Town of Springwater
<b>Cotter, Kreag R. 30343</b>				
30343 Cotter, Kreag R.	173.-1-41.15	22.2	Green Rd	Town of West Sparta

## Parcels Included in Ag District #3 by Owner Name

Parcel Owner Name	Tax Map #	Acres	Parcel Address	Town Name
<b>Cottone, Charles J. 30346</b>				
30346 Cottone, Charles J.	114.-1-4	4.9	Mt Morris-Nunda Rd	Town of MT. Morris
<b>Cottone, John 30347</b>				
30347 Cottone, John	159.-1-15.2	19.56	8306 Moore Rd	Town of West Sparta
<b>Countryside ALF, LLC 30349</b>				
30349 Countryside ALF, LLC	212.-1-14.1	60.4	5225 Ossian Hill Rd	Town of Ossian
<b>Cowie, Mark 30352</b>				
30352 Cowie, Mark	158.-1-15.14	56.8	2819 Town Line Rd	Town of MT. Morris
<b>Cox, Rodney 31884</b>				
31884 Cox, Rodney	183.-1-62	4.5	9355 Creek Rd	Town of Portage
<b>Cramer, Karen M. 30357</b>				
30357 Cramer, Karen M.	202.-1-27.114	3	Samples Corners Rd	Town of Ossian
<b>Cuddeback, Lisa A. 30367</b>				
30367 Cuddeback, Lisa A.	211.-1-9.4	11.64	10322 Mcninch Rd	Town of Ossian
<b>Curran, Steven 30369</b>				
30369 Curran, Steven	173.-1-28.113	10.38	Green Rd	Town of West Sparta
<b>Dack, John W. 30377</b>				
30377 Dack, John W.	144.-1-23.21	25.19	7564 Mt Morris-Nunda Rd	Town of MT. Morris
<b>Dambra, Michael R. 30379</b>				
30379 Dambra, Michael R.	151.-1-16.2	27.6	7230 Mill Street Ext	Town of Springwater
<b>Davies, David A. 30381</b>				
30381 Davies, David A.	160.-1-38.116	66.7	4592 Rock Spring Hill Rd	Town of West Sparta
<b>Davis, Donald D. 30384</b>				
30384 Davis, Donald D.	161.-1-12.1	83	5391 Carney Rd	Town of Sparta
30384 Davis, Donald D.	148.-1-20.31	36.1	Logan Rd	Town of Sparta
30384 Davis, Donald D.	148.-1-20.111	21.45	Parker Hill Rd	Town of Sparta



## Parcels Included in Ag District #3 by Owner Name

Parcel Owner Name	Tax Map #	Acres	Parcel Address	Town Name
<b>Davis, Ivan C., Grizzley Inc 30385</b>				
30385 Davis, Ivan C., Grizzly Inc	206.-1-2.31	8.06	South River Rd	Town of Portage
30385 Davis, Ivan C., Grizzly Inc	206.-1-1	5.2	South River Rd	Town of Portage
30385 Davis, Ivan C., Grizzly Inc	206.-1-2.120	2.8	10042 South River Rd	Town of Portage
30385 Davis, Ivan C., Grizzly Inc	206.-1-2.121	1.94	10042 South River Rd	Town of Portage
<b>Davis, Kerry E. 30386</b>				
30386 Davis, Kerry E.	166.-1-7.11	37.4	Giles Rd	Town of Springwater
<b>Davis, Scott P. 30388</b>				
30388 Davis, Scott P.	144.-1-38	52.5	Alvord Rd	Town of MT. Morris
<b>Davis, Thomas M. 30389</b>				
30389 Davis, Thomas M.	188.-1-18.2	1.5	Whitebridge Rd	Town of West Sparta
<b>Davis, William E. 30391</b>				
30391 Davis, William E.	123.-1-22.2	9.7	6819 Mt Morris-Nunda Rd	Town of MT. Morris
<b>Dawson, Lois 30392</b>				
30392 Dawson, Lois	212.-1-21	49.2	Wagner Rd	Town of Ossian
30392 Dawson, Lois	212.-1-44.2	71.9	Wagner Rd	Town of Ossian
<b>DeBerardinis, Michael A. 30419</b>				
30419 Deberardinis, Michael A.	222.-1-33	44	Sugar Creek Rd	Town of Ossian
30419 DeBerardinis, Michael A.	222.-1-25	147.6	Hotaling Rd	Town of Ossian
30419 DeBerardinis, Michael A.	222.-1-36	195.5	11000 Canaseraga Rd	Town of Ossian
<b>Degrave, Howard P. 30395</b>				
30395 Degrave, Howard P.	186.-1-7	99.3	3469 Nunda-Byersville Rd	Town of West Sparta
<b>Delorme, Eugene A. 30402</b>				
30402 Delorme, Eugene A.	153.-1-30	43.1	Dutch Hollow Rd	Town of Springwater
30402 Delorme, Eugene A.	153.-1-29.2	17	8019 Dutch Hollow Rd	Town of Springwater
<b>Demetry, David A. 30405</b>				
30405 Demetry, David A.	177.-1-18.3	42.73	7063 Pokey Moonshine Rd	Town of Springwater

## Parcels Included in Ag District #3 by Owner Name

Parcel Owner Name	Tax Map #	Acres	Parcel Address	Town Name
<b>DePuy, Bret J. 30421</b>				
30421 Depuy, Bret J.	143.-1-12	58.9	1779 Guile Rd	Town of MT. Morris
30421 DePuy, Bret J.	185.-1-2	50	Rochford Rd	Town of Nunda
30421 DePuy, Bret J.	144.-1-21.2	14.54	Guile Rd	Town of MT. Morris
<b>DeRitter, Jonathan W. 30422</b>				
30422 DeRitter, Jonathan W.	224.-1-15.212	69	White Rd	Town of Ossian
<b>Deritter, Kenneth J. 30410</b>				
30410 Deritter, Kenneth J.	224.-1-15.1	85.4	White Rd	Town of Ossian
<b>Derrenbacher, Jenny L. 30411</b>				
30411 Derrenbacher, Jenny L.	211.-1-40.11	102.2	10272 Valley Rd	Town of Ossian
<b>Derrenbacher, William 30413</b>				
30413 Derrenbacher, William	212.-1-4.22	81.5	10109 J Knapp Rd	Town of Ossian
<b>Diangelo, Michael 30423</b>				
30423 Diangelo, Michael	196.-1-17.113	39.6	1116 Clark Rd	Town of Portage
<b>Didas Family Limited Partnership 30425</b>				
30425 Didas Family Limited	124.-1-45	31.6	Creek Rd	Town of MT. Morris
30425 Didas Family Limited Partnership	133.-1-23.11	160.9	7259 Begole Rd	Town of MT. Morris
30425 Didas Family Limited Partnership	132.-1-27.1	131.6	Creek Rd	Town of MT. Morris
30425 Didas Family Limited Partnership	145.-1-12.11	118.3	Dutch Street Rd	Town of MT. Morris
30425 Didas Family Limited Partnership	133.-1-25.12	102.8	Creek Rd	Town of MT. Morris
30425 Didas Family Limited Partnership	114.-1-12.31	132.7	Creek Rd	Town of MT. Morris
30425 Didas Family Limited Partnership	132.-1-25.1	146.3	Ridge Rd	Town of MT. Morris
30425 Didas Family Limited Partnership	115.-1-72.11	52	Creek Rd	Town of MT. Morris
30425 Didas Family Limited Partnership	133.-1-4.21	372.3	7295 Begole Rd	Town of MT. Morris
30425 Didas Family Limited Partnership	133.-1-4.1	3.22	7295 Begole Rd	Town of MT. Morris
<b>Dieter, Patricia E. 30427</b>				
30427 Dieter, Patricia	209.-1-8.1	249	Barkertown Rd	Town of Nunda
30427 Dieter, Patricia E.	209.-1-3.1	157	10028 Barkertown Rd	Town of Nunda

## Parcels Included in Ag District #3 by Owner Name

Parcel Owner Name	Tax Map #	Acres	Parcel Address	Town Name
<b>Diffugality Acres LLC 30428</b>				
30428 Diffugality Acres LLC	197.-1-15.1	216.1	Parker Rd	Town of Portage
30428 Diffugality Acres LLC	197.-1-16.1	76.2	Deerfield Rd	Town of Portage
30428 Diffugality Acres LLC	198.-1-72.2	62.3	Allen Rd	Town of Nunda
<b>DiGioia, Florence M. 30434</b>				
30434 DiGioia, Florence M.	115.-1-64.1	11.11	6598 Sonyea Rd	Town of MT. Morris
<b>Dillon, Vern Jr 30431</b>				
30431 Dillon, Vern Jr	133.-1-13.116	36	7501 Dutch Street Rd	Town of MT. Morris
<b>Dillon, Vernon J. 30430</b>				
30430 Dillon, Vernon J.	124.-1-26	100	7054 Cleveland Rd	Town of MT. Morris
<b>Dingman, Gilbert J. 30432</b>				
30432 Dingman, Gilbert J.	161.-1-29.112	14.73	Carney Rd	Town of Sparta
<b>Dombrowski, Eric M. 30436</b>				
30436 Dombrowski, Eric M.	158.-1-10	132.6	8358 Scipio Rd	Town of MT. Morris
<b>Donovan Family Trust, Donald F. 30439</b>				
30439 Donovan Family Trust, Donald F.	148.-2-1	33.1	Flats Road (Rt 258)	Town of West Sparta
30439 Donovan Family Trust, Donald F.	148.-1-1	27.4	Groveland Station Rd	Town of Sparta
30439 Donovan Family Trust, Donald F.	115.-1-83	112.7	Sonyea Rd	Town of MT. Morris
30439 Donovan Family Trust, Donald F.	115.-1-58	302.1	Sonyea Rd	Town of MT. Morris
30439 Donovan Family Trust, Donald F.	161.-2-44.11	637	Route 36 (E) Rd	Town of West Sparta
<b>Douglass, Gerald V. 30443</b>				
30443 Douglass, Gerald V.	198.-1-24.1	40.4	9637 Fuller Rd	Town of Nunda
<b>Downs, Albert F. 30445</b>				
30445 Downs, Albert F.	207.-1-21	27.4	Babcock Rd	Town of Portage
<b>Downs, Daniel M. 30447</b>				
30447 Downs, Daniel	183.-1-61.12	81.8	Route 436	Town of Portage
30447 Downs, Daniel	197.-1-25.116	64.4	Deerfield Rd	Town of Portage

## Parcels Included in Ag District #3 by Owner Name

Parcel	Owner Name	Tax Map #	Acres	Parcel Address	Town Name
30447	Downs, Daniel M.	198.-1-67	49.1	Route 70	Town of Nunda
30447	Downs, Daniel M.	197.-1-45.21	45.34	Parker Rd	Town of Portage
30447	Downs, Daniel M.	198.-1-68	14.4	9878 Route 408	Town of Nunda
30447	Downs, Daniel M.	197.20-1-9.13	8.79	Route 70	Town of Nunda
30447	Downs, Daniel M.	182.-1-5.117	17.2	Route 436	Town of Portage
<b>Downs, Sandra L. 30448</b>					
30448	Downs, Sandra L.	218.-1-9.2	47.38	Snyder Rd	Town of Nunda
<b>Druzvik, Carl 30451</b>					
30451	Druzvik, Carl	105.-1-6.112	8.04	Damsite Rd	Town of MT. Morris
<b>Dudley, James A. 30452</b>					
30452	Dudley, James A.	161.-2-27.12	50.2	Route 36	Town of West Sparta
<b>Edgewood Real Estate LLC 30461</b>					
30461	Edgewood Real Estate LLC	162.-1-49.111	102.2	8555 Reeds Corners Rd	Town of Sparta
30461	Edgewood Real Estate LLC	149.-1-50.31	49.09	STHWY 256	Town of Sparta
30461	Edgewood Real Estate LLC	162.-1-32.21	245.9	8365 Reeds Corners Rd	Town of Sparta
30461	Edgewood Real Estate LLC	162.-1-58.12	64.99	Reeds Corners Rd	Town of Sparta
30461	Edgewood Real Estate, LLC	162.-1-71.2	31.71	STHWY 256	Town of Sparta
30461	Edgewood Real Estate, LLC	162.-1-33	12.2	Hilts Rd	Town of Sparta
<b>Edwards, Cecil L. 30465</b>					
30465	Edwards, Cecil L.	208.-1-61	31.3	10492 Birdsall Rd	Town of Nunda
30465	Edwards, Cecil L.	208.-1-62	42.2	1946 Snyder Rd	Town of Nunda
<b>Eicher, Joseph M. 30467</b>					
30467	Eicher, Joseph M.	133.-1-20.121	60.7	3042 Ridge Rd	Town of MT. Morris
<b>Eicher, Martin 30470</b>					
30470	Eicher, Martin	124.-1-23	117.1	2988 Swanson Rd	Town of MT. Morris
<b>Eldred, Barbara 31893</b>					
31893	Eldred, Barbara	201.-1-5.214	4.8	4683 Route 436	Town of Ossian

## Parcels Included in Ag District #3 by Owner Name

Parcel Owner Name	Tax Map #	Acres	Parcel Address	Town Name
<b>Eldridge, Raymond L. 30471</b>				
30471 Eldridge, Raymond L.	196.-1-35.11	14.69	9798 Short Tract Rd	Town of Portage
<b>Eleanor Gibson Family Wealth 30472</b>				
30472 Eleanor Gibson Family Wealth	185.-1-40.11	83.9	9334 Scipio Rd	Town of Nunda
<b>Elliott, Christopher J. 30475</b>				
30475 Elliott, Christopher J.	157.-1-11	93.5	8228 Mt Morris-Nunda Rd	Town of MT. Morris
<b>Ell-N-Wood Flowers &amp; Garden 30474</b>				
30474 Ell-N-Wood Flowers & Garden	138.-1-7.2	1.38	6531 Liberty Pole Rd	Town of Sparta
<b>Elscott, LLC 31322</b>				
31322 Elscott, LLC	170.-1-66	38	Halstead Rd	Town of Nunda
<b>English, Tracy A. III 30482</b>				
30482 English, Tracy A. III	198.-1-41.112	67.3	9768 Barkertown Rd	Town of Nunda
<b>Erdle, Susan J. 30485</b>				
30485 Erdle, Susan J.	174.-1-49.211	111.7	4815 Stoner Hill Rd	Town of West Sparta
<b>Estate of Hopkins, Richard A. 30765</b>				
30765 Estate of Hopkins, Richard	143.-1-2.12	6.3	Hoagland Rd	Town of MT. Morris
30765 Estate of Hopkins, Richard A.	143.-1-2.52	8	Hoagland Rd	Town of MT. Morris
<b>Estate of Wilkins, Alan S. 31797</b>				
31797 Estate of Wilkins, Alan S.	157.-1-10.11	30.35	Short Tract Rd	Town of MT. Morris
31797 Estate of Wilkins, Alan S.	157.-1-10.13	34.09	Short Tract Rd	Town of MT. Morris
31797 Estate of Wilkins, Alan S.	157.-1-10.12	3	8243 Short Tract Rd	Town of MT. Morris
<b>Everman, David H. 30491</b>				
30491 Everman, David H.	174.-1-20	17	Applerville Rd	Town of West Sparta
30491 Everman, David H.	174.-1-55.1	11.2	Applerville Rd	Town of West Sparta
30491 Everman, David H.	174.-1-15.2	84	Applerville Rd	Town of West Sparta
30491 Everman, David H.	161.-1-31.2	94	Canaseraga Crk	Town of Sparta

## Parcels Included in Ag District #3 by Owner Name

Parcel Owner Name	Tax Map #	Acres	Parcel Address	Town Name
<b>Everman, Henry G. 30495</b>				
30495 Everman, Henry	188.-1-82.2	21.5	Dansville-Mt.morris Rd	Town of West Sparta
30495 Everman, Henry	174.-1-21	3.1	Applerville Rd	Town of West Sparta
30495 Everman, Henry G.	161.-2-15	21	Applerville Rd	Town of West Sparta
30495 Everman, Henry G.	174.-1-28	96.8	Dansville-Mt.morris Rd	Town of West Sparta
30495 Everman, Henry G.	188.-1-7.22	36.9	Dansville-Mt.morris Rd	Town of West Sparta
30495 Everman, Henry G.	174.-1-31.11	72.3	8952 Mcnair Rd	Town of West Sparta
30495 Everman, Henry G.	174.-1-29	58	Dansville-Mt Morris Rd	Town of West Sparta
30495 Everman, Henry G.	175.-1-5	88.1	Groveland Station Rd	Town of Sparta
30495 Everman, Henry G.	162.-1-73	58	STHWY 256	Town of Sparta
30495 Everman, Henry G.	161.-2-17	25.4	Curry (E) Rd	Town of West Sparta
30495 Everman, Henry G.	175.-1-1.11	227.2	8580-8711 Groveland Station Rd	Town of Sparta
30495 Everman, Henry G.	174.-1-24	158.3	Applerville Rd	Town of West Sparta
30495 Everman, Henry G.	161.-2-16	38	Applerville Rd	Town of West Sparta
30495 Everman, Henry G.	161.-2-42.1	60.3	Red School Rd	Town of West Sparta
30495 Everman, Henry G.	174.-1-14	104.2	Dansville-Mt Morris Rd	Town of West Sparta
30495 Everman, Henry G.	162.-1-77	69.4	5790 Clancy Rd	Town of Sparta
30495 Everman, Henry G.	174.-1-19	45.6	Applerville Rd	Town of West Sparta
30495 Everman, Henry G.	174.-1-17	54.5	Applerville Rd	Town of West Sparta
30495 Everman, Henry G.	174.-1-16	36.5	Applerville Rd	Town of West Sparta
<b>Everman, Henry G. Et Ano 30496</b>				
30496 Everman, Henry Ano G.	161.-2-19	18.3	Curry (E) Rd	Town of West Sparta
30496 Everman, Henry G. Et Ano	161.-2-13	39.9	Applerville (W) Rd	Town of West Sparta
30496 Everman, Henry G. Et Ano	161.-2-14	35.3	Curry (E) Rd	Town of West Sparta
<b>Everts, Tamara T. 30497</b>				
30497 Everts, Tamara T.	198.-1-19.4	8.07	Route 408	Town of Nunda
30497 Everts, Tamara T.	198.-1-19.217	8.2	1939 Paine Rd	Town of Nunda
<b>Farrell, John S. 30508</b>				
30508 Farrell, John S.	186.-1-1.1	18.2	Nunda-Byersville Rd	Town of West Sparta

## Parcels Included in Ag District #3 by Owner Name

Parcel Owner Name	Tax Map #	Acres	Parcel Address	Town Name
<b>Fassett, Dean R. 30510</b>				
30510 Fassett, Dean R.	186.-1-48.1	17.65	Nunda-Byersville Rd	Town of West Sparta
<b>Fast, Wendy 30511</b>				
30511 Fast, Wendy	173.-1-41.2	25	8406 Green Rd	Town of West Sparta
30511 Fast, Wendy	173.-1-3.21	36	8406 Green Rd	Town of West Sparta
30511 Fast, Wendy	173.-1-3.12	43.2	Green Rd	Town of West Sparta
<b>Fazackerly, Jerome S. 30515</b>				
30515 Fazackerly, Jerome S.	162.-1-70	59	8648 STHWY 256	Town of Sparta
<b>Fedele, John 30517</b>				
30517 Fedele, John	144.-1-2	67	7586 Mt Morris-Nunda Rd	Town of MT. Morris
<b>Ferrin, Bo 30524</b>				
30524 Ferrin, Bo	218.-1-15.2	15.13	2571 Delude Hill Rd	Town of Nunda
30524 Ferrin, Bo	208.-1-53	13.4	1959 Snyder Rd	Town of Nunda
<b>Finch, Terry Lee 30525</b>				
30525 Finch, Terry Lee	178.-1-42.11	82.1	Schwab Hollow Rd	Town of Springwater
<b>Finch, William G. 30526</b>				
30526 Finch, William G.	166.-1-25.115	33.4	Pardee Hollow Rd	Town of Springwater
<b>Fisher, Frank J. 30527</b>				
30527 Fisher, Frank J.	188.-1-6.3	24.32	Coffee Hill Rd	Town of West Sparta
<b>Fitzpatrick, Charles J. 30530</b>				
30530 Fitzpatrick, Charles J.	150.-1-21.11	24	7908 Story Rd	Town of Sparta
<b>Fitzpatrick, Daniel B. 30531</b>				
30531 Fitzpatrick, Daniel B.	163.-2-46	83.47	6743 Wright Rd	Town of Springwater
30531 Fitzpatrick, Daniel B.	163.-2-21	36.3	Carney Hollow Rd	Town of Springwater
30531 Fitzpatrick, Daniel B.	163.-2-30.2	22.59	Carney Hollow Rd	Town of Springwater
30531 Fitzpatrick, Daniel B.	163.-2-28.2	2.7	8408 Carney Hollow Rd	Town of Springwater
30531 Fitzpatrick, Daniel B.	163.-2-28.1	17.4	8408 Wright Rd	Town of Springwater

## Parcels Included in Ag District #3 by Owner Name

Parcel	Owner Name	Tax Map #	Acres	Parcel Address	Town Name
30531	Fitzpatrick, Daniel B.	163.-2-23.2	1.66	Wright Rd	Town of Springwater
30531	Fitzpatrick, Daniel B.	163.-2-22	32	6887 Wright Rd	Town of Springwater
30531	Fitzpatrick, Daniel B.	150.-1-35.112	98.8	Liberty Pole Rd	Town of Sparta
30531	Fitzpatrick, Daniel B.	163.-2-23.1	20	6845 Wright Rd	Town of Springwater
<b>Flaherty, Jonathan 30532</b>					
30532	Flaherty, Jonathan	161.-1-6.111	40.73	Parker Hill Rd	Town of Sparta
<b>Foote, George M. 30540</b>					
30540	Foote, George L.	143.-1-11.11	123.3	7937 Picket Line Rd	Town of MT. Morris
30540	Foote, George M.	132.-1-15	99	River Rd	Town of MT. Morris
30540	Foote, George M.	132.-1-9.1	18.6	7362 River Rd	Town of MT. Morris
30540	Foote, George M.	132.-1-9.2	47.2	River Rd	Town of MT. Morris
30540	Foote, George M.	131.-1-2	55.2	River Rd	Town of MT. Morris
30540	Foote, George M.	132.-1-5.1	203	River Rd	Town of MT. Morris
<b>Forbes, Anita S. 30542</b>					
30542	Forbes, Anita S.	146.-1-14.2	29.4	Union Corners Rd	Town of West Sparta
<b>Forbes, Ronald A. 30543</b>					
30543	Forbes, Ronald A.	146.-1-17	98.8	7741 Union Corners Rd	Town of West Sparta
<b>Foresman, Brian &amp; Julie E. 30545</b>					
30545	Foresman, Brian	202.-1-9.1	13.4	Route 436	Town of Ossian
30545	Foresman, Brian	173.-1-23	109.3	Mckay Rd	Town of West Sparta
30545	Foresman, Brian	188.-1-84.1	16.3	Ossian Town Line	Town of West Sparta
30545	Foresman, Julie E.	144.-1-30.2	55.9	Barron Rd	Town of MT. Morris
<b>Forrester, Darcy J. 30549</b>					
30549	Forrester, Darcy J.	148.-1-29.115	71.5	7971&7974 Parker Hill Rd	Town of Sparta
<b>Franke, Douglas G. 30552</b>					
30552	Franke, Douglas G.	188.-1-16	49.2	White Bridge Rd	Town of West Sparta
30552	Franke, Douglas G.	188.-1-18.1	38.5	Applinvill Rd	Town of West Sparta



## Parcels Included in Ag District #3 by Owner Name

Parcel Owner Name	Tax Map #	Acres	Parcel Address	Town Name
<b>Fraser, Jody V. 30554</b>				
30554 Fraser, Jody V.	207.-1-10	66.7	1284 Valley View Rd	Town of Portage
<b>Frazer, Graham B. 30557</b>				
30557 Frazer, Graham B.	175.-2-16.12	14.44	8889 Reeds Corners Rd	Town of Sparta
<b>Freebie Hill LLC 30561</b>				
30561 Freebie Hill LLC	188.-1-78.11	158.3	4806 Coffee Hill Rd	Town of West Sparta
30561 Freebie Hill LLC	201.-1-7.111	127.7	Route 436	Town of Ossian
<b>Fronczak, Stanley C. 30563</b>				
30563 Fronczak, Stanley C.	198.-1-41.118	54.7	2332 STHWY 436	Town of Nunda
<b>Fronk, Bruce 30564</b>				
30564 Fronk, Bruce	176.-1-30	107	6432 Stong Hill Rd	Town of Sparta
30564 Fronk, Bruce	176.-1-38	35.33	Story Rd	Town of Sparta
<b>Fronk, Mary Beth 30567</b>				
30567 Fronk, Mary Beth	176.-1-23.12	23.5	Stong Hill Rd	Town of Sparta
<b>Fronk, William C. 30568</b>				
30568 Fronk, William C.	176.-1-23.11	59.5	Stong Hill Rd	Town of Sparta
<b>Fulkerson, Patricia A. 30569</b>				
30569 Fulkerson, Patricia A.	137.-1-16.11	12.5	5993 Springwater Rd	Town of Sparta
<b>Fuller, Toni 30570</b>				
30570 Fuller, Toni	182.-1-5.120	1.3	974 Route 436	Town of Portage
<b>Furman, David J. 30571</b>				
30571 Furman, David J.	208.-1-9.1	36.8	2289 Gilbert Rd	Town of Nunda
<b>Future Forest Consulting Inc 30572</b>				
30572 Future Forest Consulting Inc	204.-1-28.11	52.92	Main St	Town of North Dansvill
<b>Gallton, Michael 30575</b>				
30575 Gallton, Michael	170.-1-58.1	58.4	2205 Degroff Rd	Town of Nunda

## Parcels Included in Ag District #3 by Owner Name

Parcel Owner Name	Tax Map #	Acres	Parcel Address	Town Name
30575 Gallton, Michael	171.-1-23.1	54.6	Degroff Rd	Town of Nunda
30575 Gallton, Michael L.	170.-1-64	91.4	2290 Degroff Rd	Town of Nunda
<b>Gardner, Terry L. 30580</b>				
30580 Gardner, Terry L.	132.-1-13.11	56	Mt Morris-Nunda Rd	Town of MT. Morris
<b>Garwood, Ronald D. 30582</b>				
30582 Garwood, Ronald D.	188.-1-77	92.3	4862 Coffee Hill Rd	Town of West Sparta
<b>Gates, Carl L. 30583</b>				
30583 Gates, Carl L.	223.-1-10.11	62.65	4204 Graham Rd	Town of Ossian
<b>Gates, Olaf 30584</b>				
30584 Gates, Olaf	223.-1-8	114.7	Private Rd	Town of Ossian
30584 Gates, Olaf	223.-1-10.12	74.25	Graham Rd	Town of Ossian
<b>Gath, Floyd J. 30585</b>				
30585 Gath, Floyd J.	199.-1-17.118	39.3	Meyers Rd	Town of Nunda
30585 Gath, Floyd J.	199.-1-17.119	25	Meyers Rd	Town of Nunda
30585 Gath, Floyd J.	199.-1-2	19.5	Route 436	Town of Nunda
<b>Gelser, Jeanette M. 30592</b>				
30592 Gelser, Jeanette	208.-1-2	104.2	1817 Route 70	Town of Nunda
30592 Gelser, Jeanette	197.-1-55	134	1530 Route 70	Town of Portage
30592 Gelser, Jeanette M.	208.-1-36.11	127.2	10295 Old State Rd	Town of Nunda
30592 Gelser, Jeanette M.	218.-1-5	77.9	Birdsall Rd	Town of Nunda
30592 Gelser, Jeanette M.	207.-1-19	13.8	Baker Rd	Town of Portage
30592 Gelser, Jeanette M.	207.-1-22	195.9	Baker Rd	Town of Portage
<b>George, Francis N. 30594</b>				
30594 George, Francis N.	133.-1-14	337.7	7537 Dutch Street Rd	Town of MT. Morris
<b>George, Lowell 30595</b>				
30595 George, Lowell	149.-1-45.1	88.5	Tucker Rd	Town of Sparta

## Parcels Included in Ag District #3 by Owner Name

Parcel Owner Name	Tax Map #	Acres	Parcel Address	Town Name
<b>George, Norman R. 30596</b>				
30596 George, Norman R.	211.-1-48.2	94	McNinch Rd	Town of Ossian
30596 George, Norman R.	211.-1-4.11	62.3	Barrett Rd	Town of Ossian
30596 George, Norman R.	201.-1-63	97.1	Barrett Rd	Town of Ossian
<b>Gerace, Melanie 30597</b>				
30597 Gerace, Melanie	158.-1-23.212	28	Presbyterian Rd	Town of MT. Morris
<b>Geraci-Kastensmith Inc 30598</b>				
30598 Geraci-Kastensmith Inc	198.-1-20.111	29	Fuller Rd	Town of Nunda
<b>Gerould, Steven 30599</b>				
30599 Gerould, Steven	172.-1-6.12	46.7	Redmond Rd	Town of West Sparta
<b>Gervase, Linda J. 30600</b>				
30600 Gervase, Linda J.	171.-1-25.112	32.02	2583 Rochford Rd	Town of Nunda
<b>Gerzseny, Paul Et Ano J. 30601</b>				
30601 Gerzseny, Paul Et Ano J.	139.-1-6	107.93	State Rd	Town of Springwater
<b>Gerzseny, Paul J. 30602</b>				
30602 Gerzseny, Paul J.	139.-1-5.1	25	7453 Webster Crossing Rd	Town of Springwater
<b>Gibson, Alan J. 30604</b>				
30604 Gibson, Alan J.	172.-1-13.321	11.72	Shaw Rd	Town of West Sparta
<b>Gibson, Andrew J. 30605</b>				
30605 Gibson, Andrew J.	137.-1-16.32	42.6	5997 Springwater Rd	Town of Sparta
<b>Gibson, Richard C. 30606</b>				
30606 Gibson, Richard C.	187.-1-27.12	111.3	Miller Rd	Town of West Sparta
30606 Gibson, Richard C.	187.-1-27.133	81	Miller Rd	Town of West Sparta
30606 Gibson, Richard C.	187.-1-27.145	14.4	Kenney Rd	Town of West Sparta
<b>Gibson, Roy H. 30607</b>				
30607 Gibson, Roy H.	153.-1-35.12	110.1	Tabors Corner Rd	Town of Springwater
30607 Gibson, Roy H.	179.-1-31.1	554.6	8696 Tabors Corner Rd	Town of Springwater

## Parcels Included in Ag District #3 by Owner Name

Parcel Owner Name	Tax Map #	Acres	Parcel Address	Town Name
<b>Gibson, Thomas L. 30608</b>				
30608 Gibson, Thomas L.	186.-1-2.1	50	8943 Shaw Rd	Town of West Sparta
30608 Gibson, Thomas L.	186.-2-1	69.8	Shaw Rd	Town of Nunda
<b>Gibson, Wilbur D. 30609</b>				
30609 Gibson, Wilbur D.	185.-1-40.12	99.2	9468 Scipio Rd	Town of Nunda
<b>Gilbert, Arthur 30611</b>				
30611 Gilbert, Arthur	208.-1-21.1	50.7	2482 Chautauqua Hollow Rd	Town of Nunda
<b>Giles, Warren D. 30617</b>				
30617 Giles, Warren D.	198.-1-19.22	3.6	9602 Fuller Rd	Town of Nunda
30617 Giles, Warren D.	198.-1-19.213	21.5	Route 408	Town of Nunda
30617 Giles, Warren D.	198.-1-19.219	5.62	Route 408	Town of Nunda
30617 Giles, Warren D.	198.-1-19.218	4	Fuller Rd	Town of Nunda
30617 Giles, Warren D.	198.-1-19.214	4.54	Fuller Rd	Town of Nunda
<b>Giovanniello, Pietro 30618</b>				
30618 Giovanniello, Pietro	137.-1-21.3	27	7371 Stagecoach Rd	Town of Sparta
30618 Giovanniello, Pietro	137.-1-21.4	15.4	Stagecoach Rd	Town of Sparta
<b>Gizzi, Joseph P. 30619</b>				
30619 Gizzi, Joseph P.	153.-1-17.119	115	Wetmore Rd	Town of Springwater
30619 Gizzi, Joseph P.	140.-1-24	124.2	Wheaton Hill Rd	Town of Springwater
<b>Gleason, Janet K. 30621</b>				
30621 Gleason, Janet K.	187.-1-27.151	216.2	Miller Rd	Town of West Sparta
<b>Goho, Gerald G. Jr 30625</b>				
30625 Goho, Gerald G. Jr	171.-1-2.1	5.71	2580 Town Line Rd	Town of Nunda
<b>Goho, Mary Anna 30626</b>				
30626 Goho, Mary Anna	157.-1-33.1	112.8	Town Line Rd	Town of MT. Morris
30626 Goho, Mary Anna	171.-1-1.1	84.1	2526 Town Line Rd	Town of Nunda

## Parcels Included in Ag District #3 by Owner Name

Parcel Owner Name	Tax Map #	Acres	Parcel Address	Town Name
<b>Gordinier, John 30630</b>				
30630 Gordinier, John	184.-1-49	48.5	9450 Nunda-Dalton Rd	Town of Nunda
<b>Graber, David K. 30632</b>				
30632 Graber, David K.	145.-1-4	56.3	7790 Dutch Street Rd	Town of MT. Morris
<b>Graber, Joseph K. 30633</b>				
30633 Graber, Joseph K.	145.-1-11	63.4	7829 Dutch Street Rd	Town of MT. Morris
<b>Graham, Linda M. 30635</b>				
30635 Graham, Linda M.	195.-1-3.12	1.53	126 Bailey Rd	Town of Portage
<b>Graham, Rodney J. 30636</b>				
30636 Graham, Rodney J.	205.-1-6.2	124.98	South River Rd	Town of Portage
30636 Graham, Rodney J.	205.-1-9	32.01	South River Rd	Town of Portage
30636 Graham, Rodney J.	195.-1-3.131	458	Bailey Rd	Town of Portage
30636 Graham, Rodney J.	195.-1-2	188.3	Bailey Rd	Town of Portage
<b>Graham, William J. 30637</b>				
30637 Graham, William J.	148.-1-24	114.8	5449 Barber Rd	Town of Sparta
<b>Gray, Margaret E. 30642</b>				
30642 Gray, Margaret	140.-1-45.2	47	7560 Strutt St	Town of Springwater
30642 Gray, Margaret E.	163.-1-10	79.1	Story Rd	Town of Sparta
30642 Gray, Margaret E.	152.-1-1	99.1	7748 Canadice Rd	Town of Springwater
<b>Green, Todd G. 30645</b>				
30645 Green, Todd G.	190.-1-21.2	20	6326 Mcneil Hill Rd	Town of North Dansvill
<b>Greene, Richard 30646</b>				
30646 Greene, Richard	173.-1-21.1	31.8	4488 Mckay Rd	Town of West Sparta
<b>Greig, David N. Jr 30649</b>				
30649 Greig, David N. Jr	145.-1-34.1	40.8	Kapprell Rd	Town of MT. Morris
<b>Greig, David N. Jr Etal 30650</b>				
30650 Greig, David N. Jr Etal	145.-1-9.22	28.5	Kapprell Rd	Town of MT. Morris

## Parcels Included in Ag District #3 by Owner Name

Parcel Owner Name	Tax Map #	Acres	Parcel Address	Town Name
<b>Gridley, Michael J. 30651</b>				
30651 Gridley, Michael J.	149.-1-50.12	81.4	STHWY 256	Town of Sparta
<b>Grievson, Kurt A. 30652</b>				
30652 Grievson, Kurt A.	173.-1-7.4	31.76	8601 Kysorville-Byersville Rd	Town of West Sparta
<b>Griffing, Donald B. 30654</b>				
30654 Griffing, Donald B.	200.-2-4.2	3	3264 Route 436	Town of Nunda
30654 Griffing, Donald B.	200.-2-4.113	71.3	Route 436	Town of Nunda
<b>Grisewood, Roy L. 30655</b>				
30655 Grisewood, Roy L.	137.-1-37.4	39.67	7660 Reeds Corners Rd	Town of Sparta
<b>Grover, Martin D. 30663</b>				
30663 Grover, Martin D.	206.-1-19.113	114.3	Valley View Rd	Town of Portage
<b>GTO Corporation 30670</b>				
30670 GTO Corporation	156.-1-23	91	Oakland Rd	Town of MT. Morris
30670 GTO Corporation	169.-1-15	199.5	Oakland Rd	Town of Portage
30670 GTO Corporation	169.-1-20	114.8	Oakland Rd	Town of Portage
30670 Gto Corporation &	143.-1-19.1	180.4	7998 River Rd	Town of MT. Morris
30670 Gto Corporation &	156.-1-1	290	8145 River Rd	Town of MT. Morris
30670 Gto Corporation &	156.-1-26	35	River Rd	Town of MT. Morris
<b>Guy, Lillian 30668</b>				
30668 Guy, Lillian	198.-1-46	58.2	2100 Paine Rd	Town of Nunda
<b>Haefner, Edward Allen 30671</b>				
30671 Haefner, Edward Allen	170.-1-16.114	12	2204 Coopersville Rd	Town of Nunda
<b>Hagan, Michael &amp; Debra Ann 30825</b>				
30825 Hagan, Michael & Debra Ann	148.-1-14.2	55.3	7675 Parker Hill Rd	Town of Sparta
<b>Haight, Curtis A. 30673</b>				
30673 Haight, Curtis A.	160.-1-57.12	95.3	Green Rd	Town of West Sparta

## Parcels Included in Ag District #3 by Owner Name

Parcel Owner Name	Tax Map #	Acres	Parcel Address	Town Name
<b>Haight, Millicent T. 30674</b>				
30674 Haight, Millicent T.	159.-1-12.11	70.5	Moore Rd	Town of West Sparta
<b>Haight, Steven L. 30675</b>				
30675 Haight, Steven L.	159.-1-16.212	20.9	8272 Moore Rd	Town of West Sparta
30675 Haight, Steven L.	159.-1-16.211	19.97	Moore Rd	Town of West Sparta
<b>Halbert Living Trust 30676</b>				
30676 Halbert Living Trust	159.-1-14.1	124.47	8315 Veley Rd	Town of West Sparta
<b>Hall, John W. 30679</b>				
30679 Hall, John W.	133.-1-13.211	35.2	2931 Frost Rd	Town of MT. Morris
30679 Hall, John W.	133.-1-13.13	50	Moyer Rd	Town of MT. Morris
<b>Hallmark Contracting, Inc. 30680</b>				
30680 Hallmark Contracting, Inc.	148.-1-31.12	59	5300 Barber Rd	Town of Sparta
<b>Halpenny, Debra J. 30682</b>				
30682 Halpenny, Debra J.	149.-1-50.61	38	STHWY 256	Town of Sparta
30682 Halpenny, Debra J.	149.-1-50.62	13.3	STHWY 256	Town of Sparta
<b>Hamilton, John G. 30683</b>				
30683 Hamilton, John G.	179.-1-1.11	151.5	8785 Schribner Rd	Town of Springwater
<b>Hamilton, Richard 30684</b>				
30684 Hamilton, Richard	170.-1-55	11.1	8824 Creek Rd	Town of Nunda
<b>Hammers, Brad E. 30686</b>				
30686 Hammers, Brad E.	178.-1-39.112	4.66	8963 Strutt St	Town of Springwater
<b>Hamsher, Charles W. Jr 30688</b>				
30688 Hamsher, Charles W. Jr	162.-1-17.115	76.8	STHWY 256	Town of Sparta
<b>Hanna, Hazel H. 30689</b>				
30689 Hanna, Hazel H.	179.-1-2.21	134.7	8793 Schribner Rd	Town of Springwater

## Parcels Included in Ag District #3 by Owner Name

Parcel Owner Name	Tax Map #	Acres	Parcel Address	Town Name
<b>Hartman, Bruce G. 30701</b>				
30701 Hartman, Bruce G.	149.-1-26.11	11.4	7764 Reeds Corners Rd	Town of Sparta
<b>Hartman, David E. 30702</b>				
30702 Hartman, David E.	175.-2-28.129	40.38	8981 Reeds Corners Rd	Town of Sparta
<b>Hartman, Valerie B. 30703</b>				
30703 Hartman, Valerie B.	162.-1-68.1	89	8422 Sparta Center Rd	Town of Sparta
30703 Hartman, Valerie B.	162.-1-24	21.8	Church Rd	Town of Sparta
30703 Hartman, Valerie B.	162.-1-9	70.9	5838 Ross Rd	Town of Sparta
30703 Hartman, Valerie B.	162.-1-23	25.6	STHWY 256	Town of Sparta
<b>Harvey, Donald V. Jr 30704</b>				
30704 Harvey, Donald V. Jr	187.-1-18.11	52.9	9038 Hartman Rd	Town of West Sparta
<b>Harvey, Maylon J. 30707</b>				
30707 Harvey, Maylon J.	212.-1-22.21	24.95	5353 Ossian Hill Rd	Town of Ossian
<b>Harwood, Richard R. 30709</b>				
30709 Harwood, Richard R.	153.-1-23	49.3	Peglow Rd	Town of Springwater
<b>Haslett, Robert A. 30710</b>				
30710 Haslett, Robert A.	198.-1-41.111	46.2	9677 Chidsey Rd	Town of Nunda
30710 Haslett, Robert A.	198.-1-23.1	4.75	9641 Chidsey Rd	Town of Nunda
<b>Hassan, James E. 30711</b>				
30711 Hassan, James E.	199.-1-18.11	87.9	9791 Carney Rd	Town of Nunda
<b>Hassman, James F. 30712</b>				
30712 Hassman, James F.	224.-1-34.12	42.3	4448 Graham Rd	Town of Ossian
<b>Henning, Wm R. 30721</b>				
30721 Henning, Wm R.	178.-1-52.11	76.87	7939 Schwab Hollow Rd	Town of Springwater
<b>Henry, Larry L. 30722</b>				
30722 Henry, Larry L.	202.-1-22.1	58.3	9801 Denton Rd	Town of Ossian



## Parcels Included in Ag District #3 by Owner Name

Parcel Owner Name	Tax Map #	Acres	Parcel Address	Town Name
<b>Heralding Hezekiah, LLC 30725</b>				
30725 Heraldng Hezekiah, LLC	156.-1-15.21	117.57	Picket Line Rd	Town of MT. Morris
<b>Herrington, Kevin M. 30728</b>				
30728 Herrington, Kevin M.	150.-1-33.111	25.27	Swartz Rd	Town of Sparta
30728 Herrington, Kevin M.	149.-1-26.12	117	7763 Reeds Corners Rd	Town of Sparta
30728 Herrington, Kevin M.	149.-1-19.12	7	Reeds Corners Rd	Town of Sparta
<b>Hershberger, Jacob J. 30729</b>				
30729 Hershberger, Jacob J.	163.-2-36.2	29.5	Carney Hollow Rd	Town of Springwater
30729 Hershberger, Jacob J.	164.-1-11.211	30.31	8589 Carney Hollow Rd	Town of Springwater
<b>Hicks, Patricia 30732</b>				
30732 Hicks, Patricia	196.-1-29.12	10.1	9964 Short Tract Rd	Town of Portage
<b>Higgins, Donald N. 30733</b>				
30733 Higgins, Donald N.	211.-1-48.1	6	10110 Mcninch Rd	Town of Ossian
<b>Hilderbrant, William L. 30736</b>				
30736 Hilderbarndt, William L.	174.-1-12.12	17.39	Mckay Rd	Town of West Sparta
30736 Hilderbrant, William J.	173.-1-22	23.1	Mckay Rd	Town of West Sparta
30736 Hilderbrant, William L.	174.-1-2.1	48.5	4746 Preston Rd	Town of West Sparta
30736 Hilderbrant, William L.	174.-1-3.1	77.3	Mckay Rd	Town of West Sparta
<b>Hillyard, Patricia N. 30742</b>				
30742 Hillyard, Patricia N.	152.-1-43.121	15.6	7646 East Ave	Town of Springwater
<b>Hilts, Wesley M. 30744</b>				
30744 Hilts, Wesley M.	124.-1-1.2	11.96	Creek Rd	Town of MT. Morris
30744 Hilts, Wesley M.	124.-1-38.2	91.9	7000 Creek Rd	Town of MT. Morris
<b>Hilty, Raymond R. 30745</b>				
30745 Hilty, Raymond R.	157.-1-43	47.18	8562 Creek Rd	Town of MT. Morris
<b>Hoffman, Bryan H. 30751</b>				
30751 Hoffman, Bryan H.	177.-1-12	51.6	8831 Harpers Ferry Rd	Town of Springwater

## Parcels Included in Ag District #3 by Owner Name

Parcel Owner Name	Tax Map #	Acres	Parcel Address	Town Name
<b>Holley, Jeffrey J. Jr 30754</b>				
30754 Holley, Jeffrey J. Jr	197.-1-26.1	1	1556 Sand Hill Rd	Town of Portage
30754 Holley, Jeffrey J. Jr	197.-1-26.2	87	Sand Hill Rd	Town of Portage
<b>Holley, Joseph D. 30756</b>				
30756 Holley, Joseph D.	157.-1-52	13.3	Dudley Rd	Town of MT. Morris
<b>Holly, Kenneth F. 30758</b>				
30758 Holly, Kenneth F.	206.-1-11	112.1	10174 Pennycook Rd	Town of Portage
<b>Hoodak, Leo G. 30760</b>				
30760 Hoodak, Leo G.	157.-1-51.12	23.55	8161 Mt Morris-Nunda Rd	Town of MT. Morris
<b>Hooker, John L. 30761</b>				
30761 Hooker, John L.	201.-1-26.114	59.3	9947 Valley Rd	Town of Ossian
30761 Hooker, John L.	212.-1-18.120	42.62	Wagner Rd	Town of Ossian
<b>Hopkins, Kevin 30763</b>				
30763 Hopkins, Kevin	149.-1-19.11	127.4	7724 Reeds Corners Rd	Town of Sparta
<b>Hopkins, Kevin R. 30762</b>				
30762 Hopkins, Kevin R.	149.-1-21.21	50.35	Swartz Rd	Town of Sparta
<b>Howe, Elaine R. 30773</b>				
30773 Howe, Elaine R.	196.-1-21.11	133.8	9983 Short Tract Rd	Town of Portage
<b>Howe, Lauren A. 30775</b>				
30775 Howe, Lauren A.	176.-2-22	12.6	9185 Carney Hollow Rd	Town of Springwater
<b>Howe, Richard E. 30776</b>				
30776 Howe, Richard E.	183.-1-41.52	28.9	Parker Rd	Town of Portage
<b>Howell, Dale R. 30777</b>				
30777 Howell, Dale R.	206.-1-4.2	25.3	Stilson Rd	Town of Portage
30777 Howell, Dale R.	206.-1-2.119	80.1	10075 South River Rd	Town of Portage

## Parcels Included in Ag District #3 by Owner Name

Parcel Owner Name	Tax Map #	Acres	Parcel Address	Town Name
<b>Howes, Mark K. 30778</b>				
30778 Howes, Mark K.	185.-1-48	156	9530 Meyers Rd	Town of Nunda
<b>Huette, Sandra K. 30781</b>				
30781 Huette, Sandra K.	162.-1-3.1	25.3	Sweet Rd	Town of Sparta
<b>Hughes, David M. 30784</b>				
30784 Hughes, David M.	115.-1-81.1	37.84	Begole Rd	Town of MT. Morris
<b>Humphrey, Herbert 30787</b>				
30787 Humphrey, Herbert	138.-2-51	3.3	6790 Liberty Pole Rd	Town of Springwater
<b>Humphrey, Herbert M. 30788</b>				
30788 Humphrey, Herbert M.	150.-1-8.1	100	Story Rd	Town of Sparta
<b>Humphrey, Roger L. 30789</b>				
30789 Humphrey, Roger L.	150.-2-5.111	206.5	7756&7787 Carney Hollow Rd	Town of Springwater
30789 Humphrey, Roger L.	151.-1-25.1	43	Carney Hollow Rd	Town of Springwater
<b>Hundley, David F. 30790</b>				
30790 Hundley, David F.	221.-1-16.1	65.4	Scoville Rd	Town of Ossian
<b>Hurlbut, Jeramie 30794</b>				
30794 Hurlbut, Jeramie	225.-1-18	25.6	Private Rd	Town of Ossian
<b>Ikker, Richard P. 30802</b>				
30802 Ikker, Richard P.	162.-1-71.1	114.8	5753 Clancy Rd	Town of Sparta
<b>Isaman Property LLC 30804</b>				
30804 Isaman Property LLC	208.-1-31.2	69	2185 Route 70	Town of Nunda
<b>Jackson, Timothy L. 30808</b>				
30808 Jackson, Timothy L.	169.-1-12.1	76.57	Dygart Rd	Town of Portage
<b>Jacobs, Loren A. 30810</b>				
30810 Jacobs, Loren A.	137.-1-23.1	33.04	6254 Conesus Sparta T L Rd	Town of Sparta

## Parcels Included in Ag District #3 by Owner Name

Parcel Owner Name	Tax Map #	Acres	Parcel Address	Town Name
<b>Jacobs, Melissa 30811</b>				
30811 Jacobs, Melissa	157.-1-46.11	52.5	Mt Morris-Nunda Rd	Town of MT. Morris
30811 Jacobs, Melissa A.	157.-1-46.2	4.89	8340 Mt Morris-Nunda Rd	Town of MT. Morris
<b>Jaeger, Jean 30814</b>				
30814 Jaeger, Jean	201.-1-23	80.12	4707 Christian Rd	Town of Ossian
<b>James, Glenn H. 30815</b>				
30815 James, Glenn H.	208.-1-23.123	18.94	10057 State St	Town of Nunda
<b>James, Harlan D. 30816</b>				
30816 James, Harlan D.	182.-1-4.1	51.7	Route 436	Town of Portage
30816 James, Harlan D.	182.-1-4.2	32.5	256 Route 436	Town of Portage
30816 James, Harlan D.	182.-1-4.3	16.96	Route 436	Town of Portage
30816 James, Harland D.	182.-1-5.115	35.43	Route 436	Town of Portage
<b>Jamison, Thomas D. 30820</b>				
30820 Jamison, Thomas D.	161.-1-14.21	4	Logan Rd	Town of Sparta
30820 Jamison, Thomas D.	161.-1-14.3	21.77	8138 Logan Rd	Town of Sparta
<b>Jaroszek, Marion 30824</b>				
30824 Jaroszek, Marion	170.-1-46.5	17.6	2309 Coopersville Rd	Town of Nunda
<b>Johantgen, Ardeen 30827</b>				
30827 Johantgen, Ardeen	161.-1-16.111	97.3	5520 Carney Rd	Town of Sparta
<b>Johnson, Shirley L. 30832</b>				
30832 Johnson, Shirley L.	185.-1-20	40.5	2516 Nunda-Byersville Rd	Town of Nunda
<b>June, Craig 30836</b>				
30836 June, Craig	162.-1-2.111	139.2	5666 Ross Rd	Town of Sparta
30836 June, Craig	162.-1-74.11	41.5	Ross Rd	Town of Sparta
<b>Kalenak, John 30837</b>				
30837 Kalenak, John	164.-1-11.13	49.9	8617 Carney Hollow Rd	Town of Springwater

## Parcels Included in Ag District #3 by Owner Name

Parcel Owner Name	Tax Map #	Acres	Parcel Address	Town Name
<b>Kanouse, Peter J. 30839</b>				
30839 Kanouse, Peter J.	199.-1-24	8.2	9951 Carney Rd	Town of Nunda
<b>Keiffer, Andrew 31883</b>				
31883 Keiffer, Andrew	147.-1-25.1	5.38	7692&7698 Kysorville Rd	Town of West Sparta
<b>Keller, Walter M. 30846</b>				
30846 Keller, Walter M.	174.-1-12.111	95.5	4712 Mckay Rd	Town of West Sparta
<b>Kelley, C Jayne 30847</b>				
30847 Kelley, C Jayne	162.-1-63.1	98.19	5970 Shafer Rd	Town of Sparta
<b>Kellogg, Robert E. 30849</b>				
30849 Kellogg, Robert E.	184.-1-17.2	1.5	Picket Line Rd	Town of Nunda
30849 Kellogg, Robert E.	183.-1-2	168.6	9067 Oakland Rd	Town of Portage
<b>Kemp, Dennis R. 30851</b>				
30851 Kemp, Dennis R.	160.-1-3	18.18	7860 Kysorville-Byersville Rd	Town of West Sparta
30851 Kemp, Dennis R.	160.-1-43.1	168.6	8442 Kysorville-Byersville Rd	Town of West Sparta
<b>Kemp, Richard B. 30852</b>				
30852 Kemp, Richard B.	160.-1-64	29.2	7871 Kysorville-Byersville Rd	Town of West Sparta
<b>Kennedy, Morris A. 30855</b>				
30855 Kennedy, Morris A.	169.-1-4.1	46.7	8625 Oakland Rd	Town of Portage
30855 Kennedy, Morris A.	146.-1-6.1	112.6	Presbyterian Rd	Town of West Sparta
30855 Kennedy, Morris A.	159.-1-5.1	93	Union Corners Rd	Town of West Sparta
<b>Kerrick, Gregory J. 30864</b>				
30864 Kerrick, Gregory J.	178.-1-17.2	18.8	8059 Schwab Hollow Rd	Town of Springwater
<b>Kessler, Joseph E. 30865</b>				
30865 Kessler, Joseph E.	190.-1-9.1	15	8061 Sterner Rd	Town of North Dansvill
<b>Kidney, Philip G. 30868</b>				
30868 Kidney, Philip G.	149.-1-5.114	44.1	5825 Powell Rd	Town of Sparta
30868 Kidney, Philip G.	149.-1-5.116	5	STHWY 256	Town of Sparta

## Parcels Included in Ag District #3 by Owner Name

Parcel Owner Name	Tax Map #	Acres	Parcel Address	Town Name
<b>Kimbel, Norbert 30869</b>				
30869 Kimbel, Norbert	163.-2-32	4.9	Carney Hollow Rd	Town of Springwater
30869 Kimbel, Norbert	163.-2-36.1	165.3	8594 Carney Hollow Rd	Town of Springwater
<b>Kime, James M. 30870</b>				
30870 Kime, James M.	132.-1-31.31	48.38	Frost Rd	Town of MT. Morris
30870 Kime, James M.	144.-1-24	16.9	Alvord Rd	Town of MT. Morris
30870 Kime, James M.	144.-1-25.12	112.9	7611 Mt Morris-Nunda Rd	Town of MT. Morris
30870 Kime, James M.	144.-1-25.23	4.8	Hoagland Rd	Town of Mt. Morris
<b>King, Joseph A. 30871</b>				
30871 King, Joseph A.	204.-1-56.11	60.9	6359 Sahrles Hill Rd	Town of North Dansvill
<b>Kingsley, Stephen L. 30872</b>				
30872 Kingsley, Stephen L.	187.-1-19.231	11.6	4662 Stoner Hill Rd	Town of West Sparta
<b>Kirk, Joanna H M. 30873</b>				
30873 Kirk, Joanna H M.	169.-1-17	97.8	1662 Middle River Rd	Town of Portage
<b>Klien, Linda 30876</b>				
30876 Klien, Linda	162.-1-8.11	39.8	5908 Sweet Rd	Town of Sparta
<b>Kline, Alan 30877</b>				
30877 Kline, Alan	163.-2-15.11	32.2	6603 Wright Rd	Town of Springwater
<b>Knapp, Dwight A. 30880</b>				
30880 Knapp, Dwight A.	222.-1-19.1	75.4	10660 Hotaling Rd	Town of Ossian
30880 Knapp, Dwight A.	222.-1-19.2	7.6	Hotaling Rd	Town of Ossian
30880 Knapp, Dwight A.	212.-1-11	173	10342 Hotaling Rd	Town of Ossian
30880 Knapp, Dwight A.	202.-1-43.1	111.7	9891 J Knapp Rd	Town of Ossian
30880 Knapp, Dwight A.	202.-1-28.2	3.81	Rowe Rd	Town of Ossian
30880 Knapp, Dwight A.	221.-1-32	50	Private Rd	Town of Ossian
30880 Knapp, Dwight A.	212.-1-10.2	147.2	Ossian Hill Rd	Town of Ossian

## Parcels Included in Ag District #3 by Owner Name

Parcel Owner Name	Tax Map #	Acres	Parcel Address	Town Name
<b>Kopitzki, Frederick W. 30885</b>				
30885 Kopitzki, Frederick W.	175.-2-28.43	5.3	Schuster Rd	Town of Sparta
30885 Kopitzki, Frederick W.	175.-2-26.2	9.2	8922 Reeds Corners Rd	Town of Sparta
<b>Kornylo, William G. 30886</b>				
30886 Kornylo, William G.	222.-1-35.1	114	10915 Sugar Creek Rd	Town of Ossian
<b>Krebs, John W. 30888</b>				
30888 Krebs, John W.	141.-1-67.111	434	Dutch Hollow Rd	Town of Springwater
<b>Kreiley, Charleen 30889</b>				
30889 Kreiley, Charleen	163.-2-15.121	22.9	Wright Rd	Town of Springwater
<b>Kreiley, Christopher Lee 30890</b>				
30890 Kreiley, Christopher Lee	149.-1-54.12	24	5675 Powell Rd	Town of Sparta
<b>Kreiley, Gary 30892</b>				
30892 Kreiley, Gary	149.-1-54.131	57.7	Powell Rd	Town of Sparta
30892 Kreiley, Gary	162.-1-2.12	1.36	Ross Rd	Town of Sparta
30892 Kreiley, Gary	149.-1-54.11	29	Powell Rd	Town of Sparta
30892 Kreiley, Gary	149.-1-3.1	171.5	7975 Logan Rd	Town of Sparta
<b>Kreiley, Glenn A. 30893</b>				
30893 Kreiley, Glenn A.	148.-1-25	89.5	5470 Barber Rd	Town of Sparta
30893 Kreiley, Glenn A.	161.-1-35.1	28.7	8153 Parker Hill Rd	Town of Sparta
30893 Kreiley, Glenn A.	161.-1-4.118	24.6	7894 Parker Hill Rd	Town of Sparta
<b>Kreiley, Ruth B. 30894</b>				
30894 Kreiley, Ruth B.	161.-1-14.121	15.2	8256 Logan Rd	Town of Sparta
<b>Krenzer, David J. 30895</b>				
30895 Krenzer, David J.	196.-1-16	136.1	9718 Short Tract Rd	Town of Portage
<b>Kuhn, Stephen C. 30897</b>				
30897 Kuhn, Stephen C.	163.-1-8.2	56	8513 Kuhn Rd	Town of Sparta

## Parcels Included in Ag District #3 by Owner Name

Parcel Owner Name	Tax Map #	Acres	Parcel Address	Town Name
<b>Kurtz, Robert J. 30900</b>				
30900 Kurtz, Robert J.	193.-1-9.1	25	Tabors Corners Rd	Town of Springwater
30900 Kurtz, Robert J.	178.-1-30	15	Schwab Hollow Rd	Town of Springwater
<b>Kysor, Gregory 30902</b>				
30902 Kysor, Gregory	160.-1-45.1	59.4	4052 Rock Spring Hill Rd	Town of West Sparta
<b>Labell, Douglas J. 30904</b>				
30904 Labell, Douglas J.	162.-1-74.12	21	5630 Ross Rd	Town of Sparta
<b>Labell, Joseph F. 30905</b>				
30905 Labell, Joseph F.	211.-1-9.1	96.74	Mcninch Rd	Town of Ossian
30905 Labell, Joseph F.	148.-1-34.111	145.4	7863 Parker Hill Rd	Town of Sparta
<b>Lafford, Richard M. 30907</b>				
30907 Lafford, Richard M.	189.-1-39	24.85	6270 Mcneil Hill Rd	Town of North Dansvill
<b>LaGioia, Dominic J. 30929</b>				
30929 LaGioia, Dominic J.	115.-1-15.21	102.6	Mt Morris-Nunda Rd	Town of MT. Morris
<b>Landers, William J. III 30914</b>				
30914 Landers, William J. III	114.-1-2.11	37.3	6484 Mt Morris-Nunda Rd	Town of MT. Morris
<b>Lane, Ryan 30916</b>				
30916 Lane, Ryan	176.-1-56	24.48	9161 Ricketts Rd	Town of Sparta
<b>Lang, Bernardt M. 30917</b>				
30917 Lang, Bernardt M.	188.-1-6.117	51.46	Route 36	Town of West Sparta
<b>Lang, Jason B. 30918</b>				
30918 Lang, Jason B.	188.-1-19.2	41.9	9209 Dansville-Mt Morris Rd	Town of West Sparta
<b>Lawler, Corry J. 30921</b>				
30921 Lawler, Corry J.	173.-1-33.5	55.1	Redmond Rd	Town of West Sparta
<b>Lawson , Clair 30924</b>				
30924 Lawson , Clair	206.-1-18.2	94.95	Short Tract Rd	Town of Portage



## Parcels Included in Ag District #3 by Owner Name

Parcel Owner Name	Tax Map #	Acres	Parcel Address	Town Name
30924 Lawson , Clair	206.-1-22.11	113.4	Short Tract Rd	Town of Portage
30924 Lawson , Clair	206.-1-14.22	180.3	Short Tract Rd	Town of Portage
<b>Leach Family Trust 30930</b>				
30930 Leach Family Trust	160.-1-44.1	40.6	4044 Rock Spring Hill Rd	Town of West Sparta
<b>Learn, Susan R. 30931</b>				
30931 Learn, Susan R.	223.-1-4.111	83.3	4235 Graham Rd	Town of Ossian
<b>Leaty, Rhonda L. 30932</b>				
30932 Leaty, Rhonda L.	140.-1-30	43.4	7783 Wheaton Hill Rd	Town of Springwater
<b>Leeson-Pike, Elizabeth 31300</b>				
31300 Leeson-Pike, Elizabeth	225.-1-45.11	111.2	Poags Hole Rd	Town of Ossian
31300 Leeson-Pike, Elizabeth	225.-1-45.2	4.7	11187 Poags Hole Rd	Town of Ossian
<b>Levee, William F. Jr 30941</b>				
30941 Levee, William F. Jr	188.-1-6.119	26.68	9064 Millard Fillmore Dr	Town of West Sparta
<b>Lindsay, William R. 30949</b>				
30949 Lindsay, William R.	169.-1-3	18.7	8611 Oakland Rd	Town of Portage
30949 Lindsay, William R.	156.-1-22	33.4	Oakland Rd	Town of MT. Morris
<b>Linsner, Donald 30952</b>				
30952 Linsner, Donald	190.-1-8.12	68.6	Kidd Rd	Town of North Dansvill
30952 Linsner, Donald	190.-1-8.11	9.56	9418 Kidd Rd	Town of North Dansvill
<b>Lissow, William G. 30956</b>				
30956 Lissow, William G.	144.-1-18.211	4.72	1818 Hoagland Rd	Town of MT. Morris
30956 Lissow, William G.	144.-1-18.212	30.41	Hoagland Rd	Town of MT. Morris
<b>Little, William R. 30958</b>				
30958 Little, William R.	156.-1-19.1	50.1	1578 St Helena Rd	Town of MT. Morris
<b>Livingston Camp Partnership LP 30959</b>				
30959 Livingston Camp Partnership LP	141.-1-2.1	154.7	6000 Feather St	Town of Springwater

## Parcels Included in Ag District #3 by Owner Name

Parcel Owner Name	Tax Map #	Acres	Parcel Address	Town Name
<b>Livingston, Joan 30961</b>				
30961 Livingston, Joan	170.-1-71.111	1.5	Halstead Rd	Town of Nunda
<b>Lochman Van Bennekom, Hans 30963</b>				
30963 Lochman Van Bennekom, Hans	148.-1-15	56	7700 Parker Hill Rd	Town of Sparta
<b>Loftus, Edward M. 30965</b>				
30965 Loftus, Edward M.	178.-1-11.2	1.87	Schwab Hollow Rd	Town of Springwater
<b>Long, Troy 30968</b>				
30968 Long, Troy	201.-1-40.113	14	9722 Tracy Rd	Town of Ossian
<b>Loper, Jason E. 30969</b>				
30969 Loper, Jason E.	184.-2-35	20.8	9415 Chidsey Rd	Town of Nunda
<b>Love, Glenn R. 30973</b>				
30973 Love, Glenn	133.-1-21	151	7462 Creek Rd	Town of MT. Morris
30973 Love, Glenn R.	133.-1-24.1	84	Begole Rd	Town of MT. Morris
<b>Lovria, Juanita 30974</b>				
30974 Lovria, Juanita	105.-1-9.11	56.8	Sand Hill Rd	Town of MT. Morris
<b>Lowell , Terry K. 30975</b>				
30975 Lowell , Terry K.	157.-1-25.41	24.9	Dudley Rd	Town of MT. Morris
30975 Lowell , Terry K.	157.-1-25.42	16.8	Dudley Rd	Town of MT. Morris
30975 Lowell , Terry K.	157.-1-28.2	49.5	8203 Dudley Rd	Town of Mt. Morris
<b>Lowery, Helen M. 30979</b>				
30979 Lowery, Helen M.	151.-1-6.111	180.1	7030 Liberty Pole Rd	Town of Springwater
<b>Lucci, Paul T. 30982</b>				
30982 Lucci, Paul T.	150.-1-34.21	71.8	Hynes Rd	Town of Sparta
<b>Ludwig, Catherine H. 30983</b>				
30983 Ludwig, Catherine H.	198.-1-66	44.1	9830 Route 408	Town of Nunda

## Parcels Included in Ag District #3 by Owner Name

Parcel Owner Name	Tax Map #	Acres	Parcel Address	Town Name
<b>Lynn, Gerald S. Jr 30986</b>				
30986 Lynn, Gerald S. Jr	123.-1-23.114	78.55	Mt Morris-Nunda Rd	Town of MT. Morris
<b>MacGregor, William A. 30991</b>				
30991 MacGregor, William A.	170.-1-15	119.4	8696 Creek Rd	Town of Nunda
<b>Mackey, Gordon V. 30988</b>				
30988 Mackey, Gordon V.	144.-1-17.111	114.5	Hoagland Rd	Town of MT. Morris
<b>Macko, John 30989</b>				
30989 Macko, John	201.-1-38	78.2	Kenney Rd	Town of Ossian
30989 Macko, John	133.-1-5.11	131.2	Dutch Street Rd	Town of MT. Morris
30989 Macko, John	201.-1-51	49.2	4552 Christian Rd	Town of Ossian
30989 Macko, John	185.-1-45	74.4	9347 Meyers Rd	Town of Nunda
30989 Macko, John	201.-1-22	100.8	4645 Christian Rd	Town of Ossian
30989 Macko, John	200.-1-54	101.5	Runyon Rd	Town of Ossian
<b>Macomber, Brandi 31545</b>				
31545 Macomber, Brandi	219.-1-8.3	4.3	10568 Newville Rd	Town of Nunda
<b>Mahany, Frederick 30992</b>				
30992 Mahany, Frederick	187.-1-72.3	16.6	Kenney Rd	Town of West Sparta
<b>Mahany, Robert 30993</b>				
30993 Mahany, Robert	225.-1-36	47.2	Poags Hole Rd	Town of Ossian
30993 Mahany, Robert	225.-1-37	2	Private Rd	Town of Ossian
<b>Mahany, Robert M. Jr 30994</b>				
30994 Mahany, Robert M. Jr	225.-1-26	10.3	Poags Hole Rd	Town of Ossian
<b>Maker, Philip H. 30999</b>				
30999 Maker, Philip H.	207.12-2-17.1	14.66	10104 State St	Town of Nunda
30999 Maker, Philip H.	207.12-2-18.1	0.7	State St	Town of Nunda
<b>Mallaber, Robert 31005</b>				
31005 Mallaber, Robert	144.-1-19.1	16.1	7874 Mt Morris-Nunda Rd	Town of MT. Morris

## Parcels Included in Ag District #3 by Owner Name

Parcel Owner Name	Tax Map #	Acres	Parcel Address	Town Name
<b>Mallow, Edward W. 31006</b>				
31006 Mallow, Edward W.	200.-1-38	12	Frog Hill Rd	Town of Ossian
31006 Mallow, Edward W.	200.-1-40	6.8	Frog Hill Rd	Town of Ossian
<b>Malone, Jacaleen Joy 31007</b>				
31007 Malone, Jacaleen Joy	152.-1-80.61	55.9	7658 East Ave	Town of Springwater
<b>Malone, Michael J. 31009</b>				
31009 Malone, Michael J.	214.-1-53	38.2	10280 Stones Falls Rd	Town of North Dansvill
<b>Mancuso, Anthony 31012</b>				
31012 Mancuso, Anthony	133.-1-20.21	50	7391 Begole Rd	Town of MT. Morris
<b>Mann, Charles M. 31013</b>				
31013 Mann, Charles M.	209.-1-4.11	142.6	10058 Barkertown Rd	Town of Nunda
31013 Mann, Charles M.	209.-1-17.2	64.5	10215 Newville Rd	Town of Nunda
31013 Mann, Charles M.	209.-1-17.11	25.8	Newville Rd	Town of Nunda
<b>Marchner , David 31019</b>				
31019 Marchner , David	218.-1-16	18	2587 Delude Hill Rd	Town of Nunda
31019 Marchner , David	218.-1-15.3	15.16	Delude Hill Rd	Town of Nunda
<b>Mark N A &amp; Sons Inc 31024</b>				
31024 Mark N A & Sons Inc	175.-1-52	19.6	Dieter Rd	Town of Sparta
31024 Mark N A & Sons Inc	188.-1-69.12	2.03	Schmidt Rd	Town of West Sparta
31024 Mark N A & Sons Inc	189.-1-57.12	14	Main St	Town of North Dansvill
31024 Mark N A & Sons Inc	189.-1-31	120	9401 Main St	Town of North Dansvill
31024 Mark N A & Sons Inc	189.-1-5	69.7	Meter Rd	Town of North Dansvill
31024 Mark N A & Sons Inc	189.15-1-5	29.5	Main St	Village of Dansville
31024 Mark N A & Sons Inc	188.-1-34	108.7	Dansville-Mt.morris Rd	Town of West Sparta
31024 Mark N A & Sons Inc	188.-1-36	15.7	Buck Rd	Town of West Sparta
31024 Mark N A & Sons Inc	188.-1-35.111	81.7	Schmidt Rd	Town of West Sparta
31024 Mark N A & Sons Inc	175.-1-17	114.2	9241 Mark Rd	Town of Sparta
31024 Mark N A & Sons Inc	175.-1-12.1	61.8	Groveland Station Rd	Town of Sparta

## Parcels Included in Ag District #3 by Owner Name

Parcel	Owner Name	Tax Map #	Acres	Parcel Address	Town Name
31024	Mark N A & Sons Inc	175.-1-10	88.7	Groveland Station Rd	Town of Sparta
31024	Mark N A & Sons Inc	189.-1-1.1	37.3	5591 Zerfass Rd	Town of North Dansvill
31024	Mark N A & Sons Inc	188.-1-67	11.7	Schmidt Rd	Town of West Sparta
<b>Mark, Cory S. 31029</b>					
31029	Mark, Cory S.	176.-1-60.2	92.4	6231 Vista HI	Town of Sparta
<b>Mark, David A. 31031</b>					
31031	Mark, David A.	212.-1-59	6.3	Mccurdy Rd	Town of Ossian
31031	Mark, David A.	212.-1-50	5.8	Mccurdy Rd	Town of Ossian
31031	Mark, David A.	212.-1-36.12	9.8	Mccurdy Rd	Town of Ossian
31031	Mark, David A.	212.-1-36.11	239.3	10292 Mccurdy Rd	Town of Ossian
31031	Mark, David A.	202.-1-44.1	215.3	9963 J Knapp Rd	Town of Ossian
31031	Mark, David A.	212.-1-60	6.4	Mccurdy Rd	Town of Ossian
31031	Mark, David A.	212.-1-49	64	Mccurdy Rd	Town of Ossian
31031	Mark, David A.	213.-1-2.111	63	Geiger Rd	Town of North Dansvill
31031	Mark, David A.	213.-1-4.111	71.9	Geiger Rd	Town of North Dansvill
<b>Mark, Roger F. 31032</b>					
31032	Mark, Roger F.	175.-1-14	19.3	9028 Groveland Station Rd	Town of Sparta
<b>Markowski, Geoffrey A. 31033</b>					
31033	Markowski, Geoffrey A.	213.-1-17.1	62.5	Poags Hole Rd	Town of North Dansvill
<b>Marquart Brothers LLC 31035</b>					
31035	Marquart Brothers LLC	182.-1-10.112	56	Route 436	Town of Portage
<b>Martel, Geoffrey L. 31038</b>					
31038	Martel, Geoffrey L.	123.-1-2.2	110.6	6906 River Rd	Town of MT. Morris
<b>Martel, Laurel M. 31039</b>					
31039	Martel, Laurel M.	198.-1-44.113	61.6	1912 Paine Rd	Town of Nunda
<b>Martello, Domenick J. Jr 31041</b>					
31041	Martello, Domenick J. Jr	222.-1-29	19.7	4939 Blank Hill Rd	Town of Ossian
31041	Martello, Domenick J. Jr	222.-1-30.1	23.5	Blank Hill Rd	Town of Ossian

## Parcels Included in Ag District #3 by Owner Name

Parcel Owner Name	Tax Map #	Acres	Parcel Address	Town Name
<b>Martin, Charles C. 31043</b>				
31043 Martin, Charles C.	184.-2-18.116	17.8	9235 Abbott Rd	Town of Nunda
31043 Martin, Charles C.	184.-2-18.12	91.9	Nunda-Byersville Rd	Town of Nunda
<b>Martin, Clyde F. Jr 31044</b>				
31044 Martin, Clyde F. Jr	114.-1-9.112	110.3	6632 Mt Morris-Nunda Rd	Town of MT. Morris
<b>Martin, James G. 31045</b>				
31045 Martin, James G.	157.-1-39.111	179.4	Mt Morris-Nunda Rd	Town of MT. Morris
31045 Martin, James G.	157.-1-51.11	192.2	Mt Morris-Nunda Rd	Town of MT. Morris
<b>Martin, Robert 31048</b>				
31048 Martin, Robert	145.-1-18.11	2.92	7962 Creek Rd	Town of MT. Morris
<b>Martin, Tim 31049</b>				
31049 Martin, Tim	158.-1-31.111	76.98	3180 Presbyterian Rd	Town of MT. Morris
31049 Martin, Tim	158.-1-31.31	10.97	Presbyterian Rd	Town of Mt. Morris
31049 Martin, Tim	158.-1-31.212	9.8	Veley Rd	Town of Mt. Morris
<b>Marvin, Bruce E. 31052</b>				
31052 Marvin, Bruce E.	221.-1-52.1	39.09	4902 Blank Hill Rd	Town of Ossian
<b>Mason, Converse Dwight 31053</b>				
31053 Mason, Converse Dwight	211.-1-41.114	26.6	10249 Valley Rd	Town of Ossian
<b>Mastin, Ivan J. 31057</b>				
31057 Mastin, Ivan J.	165.-1-30.11	94.4	8298 Canadice Rd	Town of Springwater
<b>Mastin, Ronald L. 31060</b>				
31060 Mastin, Ronald L.	151.-1-43.123	49.46	7951 Mill St	Town of Springwater
<b>Matacale, Bryan S. 31062</b>				
31062 Matacale, Bryan S.	157.-1-34.2	3.2	8527 Creek Rd	Town of MT. Morris
<b>Matacale, Cynthia K. 31063</b>				
31063 Matacale, Cynthia K.	157.-1-34.1	83.9	8513 Creek Rd	Town of MT. Morris
31063 Matacale, Cynthia K.	157.-1-38.2	12.43	Creek Rd	Town of MT. Morris

## Parcels Included in Ag District #3 by Owner Name

Parcel Owner Name	Tax Map #	Acres	Parcel Address	Town Name
<b>Mathes, Karen J.H. 31064</b>				
31064 Mathes, Karen J.H.	150.-1-35.12	14.5	Story Rd	Town of Sparta
<b>Mauro, Dennis J. 31068</b>				
31068 Mauro, Dennis J.	212.-1-53.11	23.23	10560 Mccurdy Rd	Town of Ossian
<b>McCallum, Bernice E. 31074</b>				
31074 McCallum, Bernice E.	114.-1-8.13	32.9	2469 Hendershot Rd	Town of MT. Morris
<b>McClements, Allen F. 31079</b>				
31079 McClements, Allen F.	170.-1-45	81.7	2385 Coopersville Rd	Town of Nunda
<b>McCormick Farms Inc 31080</b>				
31080 McCormick Farms Inc	170.-1-60.1	61.7	Creek Rd	Town of Nunda
31080 McCormick Farms Inc	184.-2-8.11	96.5	Abbott Rd	Town of Nunda
31080 McCormick Farms Inc	184.-2-16	2.6	Route 436	Town of Nunda
31080 McCormick Farms Inc	184.-2-18.115	31.1	Abbott Rd	Town of Nunda
31080 McCormick Farms Inc	170.-1-50	19.1	Coopersville Rd	Town of Nunda
<b>McDonald, John 31081</b>				
31081 McDonald, John	145.-1-17	69.5	7996 Dutch Street Rd	Town of MT. Morris
<b>McGowan, Timothy I. 31082</b>				
31082 McGowan, Timothy I.	190.-1-14.2	20.7	6415 Sterner Rd	Town of North Dansvill
<b>McGraw, Robert F. III 31083</b>				
31083 McGraw, Robert F. III	160.-1-13.11	20.3	Dansville-Mt Morris Rd	Town of West Sparta
<b>McKeown, Paul 31087</b>				
31087 McKeown, Paul	199.-1-1	75.3	2583 Route 436	Town of Nunda
<b>McLaughlin, Matthew J. Jr 31092</b>				
31092 McLaughlin, Matthew J. Jr	149.-1-1.1	69.1	7815 Logan Rd	Town of Sparta
<b>Mcmaster, Raymond D. 31072</b>				
31072 McMaster, Raymond D.	161.-2-39.21	72.28	4574 Red School Rd	Town of West Sparta
31072 McMaster, Raymond D.	173.-1-13	37.19	Red School Rd	Town of West Sparta

## Parcels Included in Ag District #3 by Owner Name

Parcel Owner Name	Tax Map #	Acres	Parcel Address	Town Name
<b>McMaster, Wayne E. 31095</b>				
31095 McMaster, Wayne E.	146.-1-10.2	26.4	Presbyterian Rd	Town of West Sparta
<b>McMaster, Wixum Lee 31096</b>				
31096 McMaster, Wixum Lee	186.-2-4	94.7	3131 Nunda-Byersville Rd	Town of Nunda
<b>McNey, Edward P. 31099</b>				
31099 McNey, Edward P.	138.-2-7.1	96.3	6780 Kelleman Rd	Town of Springwater
<b>McTighe, Thomas C. Jr 31100</b>				
31100 McTighe, Thomas C. Jr	177.-1-11	42.5	8787 Lawrence Gull Rd	Town of Springwater
31100 McTighe, Thomas C. Jr	177.-1-50	14.5	8793 Lawrence Gull Rd	Town of Springwater
<b>Meeusen, Lonnie 31101</b>				
31101 Meeusen, Lonnie	208.-1-19.1	115	2416 Chautauqua Hollow Rd	Town of Nunda
<b>Mehlenbacher Family Farm LLC 31102</b>				
31102 Mehlenbacher Family Farm LLC	178.-1-6	137.8	Schwab Hollow Rd	Town of Springwater
31102 Mehlenbacher Family Farm LLC	178.-1-15	112.2	Peckins Rd	Town of Springwater
<b>Mehlenbacher, Waneata G. 31106</b>				
31106 Mehlenbacher, Waneata G.	207.-1-2.113	114.2	10117 Hunts Hollow Rd	Town of Portage
<b>Merrimac Farms Inc 31110</b>				
31110 Merrimac Farms Inc	148.-1-40.11	142.49	Groveland Station Rd	Town of Sparta
31110 Merrimac Farms Inc	148.-2-8	43.3	State Road 63	Town of West Sparta
<b>Merritt, David M. 31111</b>				
31111 Merritt, David M.	171.-1-13	59.85	2709 Degroff Rd	Town of Nunda
<b>Merritt, Richard A. &amp; Trapper-Merritt, Mary 3111</b>				
31112 Merritt, Richard A. & Trapper-Merritt, Mary	137.-1-12.12	37	5845 Springwater Rd	Town of Sparta
31112 Merritt, Richard A. & Trapper-Merritt, Mary	148.-1-16	9	7744 Parker Hill Rd	Town of Sparta
<b>Messina, Anthony J. 31113</b>				
31113 Messina, Anthony J.	152.-1-83	20.5	7793 Marvin Hill Rd	Town of Springwater



## Parcels Included in Ag District #3 by Owner Name

Parcel Owner Name	Tax Map #	Acres	Parcel Address	Town Name
<b>Middleton, Kenneth L. 31119</b>				
31119 Middleton, Kenneth L.	115.-1-23.21	65.1	6529 Creek Rd	Town of MT. Morris
<b>Mikaul &amp; Company 31121</b>				
31121 Mikaul & Company	166.-1-26.1	13.2	Pardee Hollow Rd	Town of Springwater
31121 Mikaul & Company	166.-1-26.2	46	Pardee Hollow Rd	Town of Springwater
<b>Milham, Richard J. Jr 31123</b>				
31123 Milham, Richard J. Jr	222.-1-40	23.7	4982 Blank Hill Rd	Town of Ossian
<b>Miller, Eugene F. 31127</b>				
31127 Miller, Eugene F.	166.-1-3.113	13.86	Tabors Corners Rd	Town of Springwater
31127 Miller, Eugene F.	166.-1-19.11	41.1	8267 Pardee Hollow Rd	Town of Springwater
<b>Miller, William E. 31133</b>				
31133 Miller, William E.	176.-1-50.112	4.9	9107 Ricketts Rd	Town of Sparta
31133 Miller, William E.	176.-1-53.112	4.8	Ricketts Rd	Town of Sparta
<b>Misercola, Kevin P. ET AL 31134</b>				
31134 Misercola, Kevin P. ET AL	221.-1-29	45.7	Scott Hill Rd	Town of Ossian
<b>Mitchell, Barbara 31137</b>				
31137 Mitchell, Barbara	213.-1-10	10.8	10137 Pleasant Valley Rd	Town of North Dansvill
<b>Mitchell, Elaine C Yarger ET AL 31138</b>				
31138 Mitchell, Elaine C Yarger ET AL	176.-2-26.1	23	Carney Hollow Rd	Town of Springwater
<b>Mitchell, Lester 31140</b>				
31140 Mitchell, Lester	179.-1-19	51.3	Richards Rd	Town of Springwater
<b>Mitchell, Michael A. 31141</b>				
31141 Mitchell, Michael A.	175.-1-59	7.5	Harter Rd	Town of Sparta
31141 Mitchell, Michael A.	175.-1-42.2	14.9	5820 Harter Rd	Town of Sparta
<b>Mitchell, William L. 31142</b>				
31142 Mitchell, William L.	175.-1-13.3	47.1	5807 Harter Rd	Town of Sparta

## Parcels Included in Ag District #3 by Owner Name

Parcel Owner Name	Tax Map #	Acres	Parcel Address	Town Name
<b>Mix, David P. 31143</b>				
31143 Mix, David P.	178.-1-46.21	86	9192 Schwab Hollow Rd	Town of Springwater
<b>Moffat, Eugene K. 31146</b>				
31146 Moffat, Eugene K.	159.-1-9.217	7.02	Presbyterian Rd	Town of West Sparta
31146 Moffat, Eugene K.	159.-1-11.1	6.9	Moore Rd	Town of West Sparta
<b>Moffat, Randy E. 31147</b>				
31147 Moffat, Randy E.	145.-1-36	150.8	7926 Union Corners Rd	Town of MT. Morris
<b>Moffatt, Eugene 31148</b>				
31148 Moffatt, Eugene	159.-1-6.11	209.2	3423 Presbyterian Rd	Town of West Sparta
<b>Moore, Andrew Robson 31151</b>				
31151 Moore, Andrew Robson	200.-1-25.1	127.7	3797 Route 436	Town of Ossian
<b>Moore, Lyle V. 31153</b>				
31153 Moore, Lyle V.	200.-1-4.1	116.5	3789 Route 436	Town of Ossian
<b>Moore, William P. &amp; Deanna 31156</b>				
31156 Moore, William P.	161.-1-14.113	27.1	8186 Logan Rd	Town of Sparta
<b>Moose, Christian S. 31157</b>				
31157 Moose, Christian S.	202.-1-23	11.28	J Knapp Rd	Town of Ossian
<b>Morales, Marvin 31158</b>				
31158 Morales, Marvin	158.-1-16.1	28.9	3041& 3045 Presbyterian Rd	Town of MT. Morris
<b>Morgan, Keith D. 31162</b>				
31162 Morgan, Keith D.	143.-1-17.2	32.67	8129 Picket Line Rd	Town of MT. Morris
<b>Moriarty, Timothy S. 31164</b>				
31164 Moriarty, Timothy S.	156.-1-21	21.2	8592 Picket Line Rd	Town of MT. Morris
31164 Moriarty, Timothy S.	169.-1-5	42.4	Picket Line Rd	Town of Portage
<b>Morris, Michael G. &amp; Ruth 31901</b>				
31901 Morris, Michael G. & Ruth	178.-1-19	59.8	8301 Peckins Rd	Town of Springwater

## Parcels Included in Ag District #3 by Owner Name

Parcel Owner Name	Tax Map #	Acres	Parcel Address	Town Name
<b>Morrow, Aaron H. 31167</b>				
31167 Morrow, Aaron H.	189.-1-37	97.7	6180 Vista HI	Town of North Dansvill
<b>Morsch, Steve R. 31170</b>				
31170 Morsch, Steve R.	200.-2-1.111	52.94	9538 Shaw Rd	Town of Nunda
<b>Mowry, Olin 31173</b>				
31173 Mowry, Olin	144.-1-1.113	38.4	7667 River Rd	Town of MT. Morris
<b>Mt Morris Dairy Farms Inc 31175</b>				
31175 Mt Morris Dairy Farms Inc	115.-1-78	0.9	Creek Rd	Town of MT. Morris
31175 Mt Morris Dairy Farms Inc	132.-1-29.11	93.38	Frost Rd	Town of MT. Morris
31175 Mt Morris Dairy Farms Inc	133.-1-18.114	203.1	Dutch Street Rd	Town of MT. Morris
<b>Murphy, Carol 31177</b>				
31177 Murphy, Carol	198.-1-57	229.5	9874 Barkertown Rd	Town of Nunda
<b>Murray, Peter P. Sr 31180</b>				
31180 Murray, Peter P. Sr	149.-1-54.2	28.5	5769 Sweet Rd	Town of Sparta
31180 Murray, Peter P. Sr	149.-1-54.132	13.3	Sweet Rd	Town of Sparta
<b>Myers, Carlton E. 31181</b>				
31181 Myers, Carlton E.	183.-1-46	43.9	Oakland Rd	Town of Portage
<b>Myers, Peggy A. 31183</b>				
31183 Myers, Peggy A.	178.-1-36.13	23.6	8090 Schwab Hollow Rd	Town of Springwater
<b>Nageldinger, Gary J. 31186</b>				
31186 Nageldinger, Gary J.	200.-2-1.122	9.1	9740 Shaw Rd	Town of Nunda
<b>Navagh, Karen 31188</b>				
31188 Navagh, Karen	159.-1-9.223	17	3422 Presbyterian Rd	Town of West Sparta
<b>Nebbia, Ronald 31189</b>				
31189 Nebbia, Ronald	223.-1-11	50	Coombs Rd	Town of Ossian

## Parcels Included in Ag District #3 by Owner Name

Parcel Owner Name	Tax Map #	Acres	Parcel Address	Town Name
<b>Nelson, Gregory L. 31191</b>				
31191 Nelson, Gregory L.	149.-1-5.21	57.9	5794 Powell Rd	Town of Sparta
<b>Nicastro, Salvatore J. 31195</b>				
31195 Nicastro, Salvatore J.	184.-1-59.21	5.9	9497 Water Cure Rd	Town of Nunda
<b>Nicastro, Salvatore J. Sr 31196</b>				
31196 Nicastro, Salvatore J. Sr	184.-1-59.121	6.51	9490 Fuller Rd	Town of Nunda
<b>Nickerson, James O. 31197</b>				
31197 Nickerson, James O.	172.-1-9.11	72.8	Moore Rd	Town of West Sparta
31197 Nickerson, James O.	172.-1-10.12	4.6	3339 Redmond Rd	Town of West Sparta
<b>Nickerson, John J. III 31198</b>				
31198 Nickerson, John J. III	172.-1-8.112	84.1	Moore Rd	Town of West Sparta
<b>Nielsen, Claus M. 31200</b>				
31200 Nielsen, Claus M.	165.-1-13.115	25.4	8288 Strutt St	Town of Springwater
<b>Northrup, Robert P. 31207</b>				
31207 Northrup, Robert P.	176.-1-26	20.34	Stong Hill Rd	Town of Sparta
<b>Oakhill Farm Bed and 31223</b>				
31223 Oakhill Farm Bed and	169.-1-18.1	1.3	8983 Oakland Rd	Town of Portage
<b>Oakhill Farm Properties LLC 31224</b>				
31224 Oakhill Farm Properties LLC	169.-1-18.2	84.8	8995 Oakland Rd	Town of Portage
<b>O'Brien, Sean P. 31211</b>				
31211 O'Brien, Sean P.	172.-1-9.12	16.2	Redmond Rd	Town of West Sparta
<b>O'Connell Organization Farms 31214</b>				
31214 O'Connell Organization Farms	182.-1-2	155	9174 Short Tract Rd	Town of Portage
31214 O'Connell Organization Farms	144.-1-22.2	59.2	Guile Rd	Town of MT. Morris
31214 O'Connell Organization Farms	157.-1-8.11	69.9	Short Tract Rd	Town of MT. Morris
31214 O'Connell Organization Farms	144.-1-21.1	70.5	1887 Guile Rd	Town of MT. Morris
31214 O'Connell Organization Farms	183.-1-1	326.8	Short Tract Rd	Town of Portage

## Parcels Included in Ag District #3 by Owner Name

Parcel Owner Name	Tax Map #	Acres	Parcel Address	Town Name
31214 O'Connell Organization Farms	144.-1-22.1	119.8	Mt Morris-Nunda Rd	Town of MT. Morris
<b>O'Dell, Roger A. 31218</b>				
31218 O'Dell, Roger A.	176.-2-4.121	54.46	Story Rd	Town of Springwater
<b>O'Neal, Joseph B. 31220</b>				
31220 O'Neal, Joseph B.	178.-1-25.15	335.25	8332 Peckins Rd	Town of Springwater
<b>Osgood, Justin 31228</b>				
31228 Osgood, Justin	163.-1-6	23.5	8368 Story Rd	Town of Sparta
<b>Ostrander, Joel H. 31230</b>				
31230 Ostrander, Joel H.	208.-1-54.2	11.3	1975 Snyder Rd	Town of Nunda
<b>Otis, Christopher M. 31231</b>				
31231 Otis, Christopher M.	164.-1-6.1	29.6	8310 Harpers Ferry Rd	Town of Springwater
<b>Paddock, Frank Andrew III 31235</b>				
31235 Paddock, Frank Andrew III	149.-1-53	27.8	5875 Sweet Rd	Town of Sparta
<b>Pagano, Anthony J. 31236</b>				
31236 Pagano, Anthony J.	132.-1-8	24.2	7305 River Rd	Town of MT. Morris
<b>Palmer, David N. 31240</b>				
31240 Palmer, David N.	187.-1-2.11	62.1	Nunda-Byersville Rd	Town of West Sparta
31240 Palmer, David N.	187.-1-2.2	2.9	4295 Nunda-Byersville Rd	Town of West Sparta
<b>Palmer, Dennis R. 31242</b>				
31242 Palmer, Dennis R.	186.-1-16.1	76	3580 Nunda-Byersville Rd	Town of West Sparta
<b>Palmer, Marion E. 31243</b>				
31243 Palmer, Marion E.	158.-1-18	40.3	Wildcat Rd	Town of MT. Morris
31243 Palmer, Marion E.	158.-1-28.111	43.8	Wildcat Rd	Town of MT. Morris
<b>Palumbos, Edward L. 31244</b>				
31244 Palumbos, Edward L.	141.-2-15.1	11.2	7599 Feather St	Town of Springwater

## Parcels Included in Ag District #3 by Owner Name

Parcel Owner Name	Tax Map #	Acres	Parcel Address	Town Name
<b>Pankratz, Kathleen J. 31248</b>				
31248 Pankratz, Kathleen J.	159.-1-14.2	20.96	8295 Veley Rd	Town of West Sparta
<b>Parker, Karl L. 31252</b>				
31252 Parker, Karl L.	162.-1-65.115	109.6	8629 STHWY 256	Town of Sparta
31252 Parker, Karl L.	175.-2-5	34.5	Reeds Corners Rd	Town of Sparta
31252 Parker, Karl L.	175.-2-6	34.5	Reeds Corners Rd	Town of Sparta
<b>Parker, Kathryn O. 31254</b>				
31254 Parker, Kathryn O.	197.-1-7.2	159.1	Parker Rd	Town of Portage
31254 Parker, Kathryn O.	198.-1-62	10.9	Allen Rd	Town of Nunda
31254 Parker, Kathryn O.	197.-1-8	102.2	9469 Parker Rd	Town of Portage
31254 Parker, Kathryn O.	197.-1-28	76.8	Parker Rd	Town of Portage
<b>Parks, Mary Jane 31256</b>				
31256 Parks, Mary Jane	166.-1-2.1	195.7	8154 Tabors Corners Rd	Town of Springwater
31256 Parks, Mary Jane	166.-1-8.1	143.5	8154 Peglow Rd	Town of Springwater
<b>Parthemer, Johnathon 31258</b>				
31258 Parthemer, Johnathon	196.-1-19.12	4.1	520 Springbrook Rd	Town of Portage
<b>Parthemer, Keith 31259</b>				
31259 Parthemer, Keith	196.-1-11.1	51	Pennycook Rd	Town of Portage
31259 Parthemer, Keith	196.-1-13	189.5	469 Springbrook Rd	Town of Portage
31259 Parthemer, Keith	196.-1-14.1	63.4	Pennycook Rd	Town of Portage
<b>Patridge, Jeffrey R. 31266</b>				
31266 Patridge, Jeffrey R.	195.-1-1.2	180	Bolton Rd	Town of Portage
31266 Patridge, Jeffrey R.	182.-1-11	18.9	Pennycook Rd	Town of Portage
31266 Patridge, Jeffrey R.	195.-1-1.121	78.1	Bolton Rd	Town of Portage
31266 Patridge, Jeffrey R.	196.-1-35.22	23	Springbrook Rd	Town of Portage
31266 Patridge, Jeffrey R.	206.-1-18.1	30	Short Tract Rd	Town of Portage
<b>Patugard Place LLC 31267</b>				
31267 Patugard Place LLC	197.-1-16.2	2	Deerfield Rd	Town of Portage

## Parcels Included in Ag District #3 by Owner Name

Parcel Owner Name	Tax Map #	Acres	Parcel Address	Town Name
<b>Pearson, Thomas W. 31268</b>				
31268 Pearson, Thomas W.	159.-1-10.11	61.6	Moore Rd	Town of West Sparta
<b>Pennell, Gregory R. 31271</b>				
31271 Pennell, Gregory R.	140.-1-82.111	18.9	7446 Canadice Rd	Town of Springwater
31271 Pennell, Gregory R.	140.-1-11.1	116.1	7412 Canadice Rd	Town of Springwater
<b>Perry, Carlton L. 31276</b>				
31276 Perry, Carlton L.	145.-1-20	94	2620 Creveling Rd	Town of MT. Morris
<b>Perry, Laurie J. 31281</b>				
31281 Perry, Laurie J.	146.-1-5	138	7586 Presbyterian Rd	Town of West Sparta
<b>Perry, Timothy J. 31284</b>				
31284 Perry, Timothy J.	146.-1-3	14.8	7578 Presbyterian Rd	Town of West Sparta
<b>Petraitis, Edward 31288</b>				
31288 Petraitis, Edward	138.-2-37.114	122.6	7402 Carney Hollow Rd	Town of Springwater
<b>Petraitis, Jeremy J. 31289</b>				
31289 Petraitis, Jeremy J.	138.-2-41.112	18.9	Carney Hollow Rd	Town of Springwater
<b>Pfuntner, Francis E. 31291</b>				
31291 Pfuntner, Francis E.	221.-1-25.72	10.2	Bonner Rd	Town of Ossian
<b>Phelix, Gary 31293</b>				
31293 Phelix, Gary	163.-1-1	112	6407 Hilts Rd	Town of Sparta
<b>Philio, Thomas 31295</b>				
31295 Philio, Thomas	153.-1-21.2	57.4	7905 Tabors Corners Rd	Town of Springwater
<b>Pike, Todd A. 31304</b>				
31304 Pike, Todd A.	225.-1-45.12	4.5	11211 Poags Hole Rd	Town of Ossian
<b>Piper, David R. 31308</b>				
31308 Piper, David R.	196.-1-39	10.9	9971 South River Rd	Town of Portage
31308 Piper, David R.	197.-1-34.1	82.6	Main St	Town of Portage

## Parcels Included in Ag District #3 by Owner Name

Parcel Owner Name	Tax Map #	Acres	Parcel Address	Town Name
<b>Piper, Glen 31309</b>				
31309 Piper, Glen	172.-1-1	50.5	Moore Rd	Town of West Sparta
<b>Pirrung , James 31312</b>				
31312 Pirrung , James	178.-1-28.114	168.4	9124 Tabors Corners Rd	Town of Springwater
<b>Plaskocinski, Beth A. 31314</b>				
31314 Plaskocinski, Beth A.	124.-1-19.12	4.5	6896 Sonyea Rd	Town of MT. Morris
<b>Ploof, John S. 31315</b>				
31315 Ploof, John S.	144.-1-17.112	26.67	1910 Hoagland Rd	Town of MT. Morris
<b>Pointkowski, Michael 31317</b>				
31317 Pointkowski, Michael	164.-1-50	48.3	Lime Kiln Rd	Town of Springwater
<b>Poplawski, Robert 31319</b>				
31319 Poplawski, Robert	149.-1-48.12	21.62	8059 STHWY 256	Town of Sparta
<b>Powell, Nathan L. 31320</b>				
31320 Powell, Nathan L.	160.-1-20.1	95.1	4536 Red School Rd	Town of West Sparta
<b>Pragle, Daniel 31324</b>				
31324 Pragle, Daniel	145.-1-38.3	40	Union Corners Rd	Town of MT. Morris
31324 Pragle, Daniel	160.-1-55.1	65.82	8359 Green Rd	Town of West Sparta
<b>Pratt, Tammy L. 31326</b>				
31326 Pratt, Tammy L.	208.-1-4.1	141.4	2117 Route 70	Town of Nunda
31326 Pratt, Tammy L.	208.-1-5.1	77	Route 70	Town of Nunda
<b>Professional Consultants 31330</b>				
31330 Professional Consultants	172.-1-7.1	112.9	3491 Redmond Rd	Town of West Sparta
<b>Race, Phillip 31338</b>				
31338 Race, Phillip	158.-1-15.11	47.8	2765 Town Line Rd	Town of MT. Morris
<b>Rapp, John C. 31343</b>				
31343 Rapp, John C.	198.-1-70.117	46.3	9645 Barkertown Rd	Town of Nunda



## Parcels Included in Ag District #3 by Owner Name

Parcel Owner Name	Tax Map #	Acres	Parcel Address	Town Name
<b>Rapp, Louis N. 31886</b>				
31886 Rapp, Louis N.	176.-1-50.12	5	9143 Ricketts Rd	Town of Sparta
<b>Rauber, Gregory M. 31345</b>				
31345 Rauber, Gregory M.	224.-1-36.115	77.28	4274 Graham Rd	Town of Ossian
<b>Rautenstrauch, Jeffrey J. 31347</b>				
31347 Rautenstrauch, Jeffrey J.	132.-1-31.12	13.49	7523 Mt Morris-Nunda Rd	Town of MT. Morris
<b>Reimels, Diane M. 31357</b>				
31357 Reimels, Diane M.	177.-1-73	27	Strutt St	Town of Springwater
31357 Reimels, Diane M.	177.-1-77.2	126.5	Strutt St	Town of Springwater
<b>Reimels, Kenneth D. 31358</b>				
31358 Reimels, Kenneth D.	178.-1-2	119.9	Quanz Rd	Town of Springwater
31358 Reimels, Kenneth D.	165.-1-24	78.1	Strutt St	Town of Springwater
<b>Reniff, Donald A. 31360</b>				
31360 Reniff, Donald A.	172.-1-16	115.9	3500 Redmond Rd	Town of West Sparta
<b>Resch, Bernard 31361</b>				
31361 Resch, Bernard	186.-2-7.1	19.6	Nunda-Byersville Rd	Town of Nunda
<b>Rhoads, Darlene 31363</b>				
31363 Rhoads, Darlene	165.-1-22.135	5.43	7858 Fox Rd	Town of Springwater
<b>Richards, Calvin E. 31364</b>				
31364 Richards, Calvin E.	166.-1-32	20.1	8537 Tabors Corners Rd	Town of Springwater
31364 Richards, Calvin E.	179.-1-18	71.5	Coates Rd	Town of Springwater
31364 Richards, Calvin E.	179.-1-20	162	8561 Pardee Hollow Rd	Town of Springwater
<b>Richards, Pauline 31365</b>				
31365 Richards, Pauline	177.-1-79	1	Route 15	Town of Springwater
31365 Richards, Pauline	177.-1-59.11	168	Strutt St	Town of Springwater
31365 Richards, Pauline	177.-1-58.2	51	State Road Route 15	Town of Springwater

## Parcels Included in Ag District #3 by Owner Name

Parcel Owner Name	Tax Map #	Acres	Parcel Address	Town Name
<b>Richards, Pauline A. 31367</b>				
31367 Richards, Pauline A.	177.-1-78.42	1.7	9114 Indian Valley Rd	Town of Springwater
<b>RNVE LLC 31406</b>				
31406 RNVE LLC	206.-1-2.412	114.1	South River Rd	Town of Portage
31406 RNVE LLC	170.-1-59.6	10.6	Kendall Rd	Town of Nunda
31406 RNVE LLC	170.-1-63.11	120.3	Creek Rd	Town of Nunda
31406 RNVE LLC	169.-1-11.12	28.3	Short Tract Rd	Town of Portage
31406 RNVE LLC	182.-1-10.116	47.18	Route 436	Town of Portage
31406 RNVE LLC	196.-1-19.11	67	Springbrook Rd	Town of Portage
31406 RNVE LLC	196.-1-36.223	14.8	Pennycook Rd	Town of Portage
31406 RNVE LLC	184.14-1-15.21	22.1	Walnut St	Village of Nunda
31406 RNVE LLC	196.-1-17.116	87.1	Clark Rd	Town of Portage
31406 RNVE LLC	156.-1-13.112	108	Short Tract Rd	Town of MT. Morris
31406 RNVE LLC	183.12-1-8	2.5	14 Gibbs St	Village of Nunda
31406 RNVE LLC	184.6-1-3.113	3.2	Vermont St	Village of Nunda
31406 RNVE LLC	184.14-1-14.2	10.5	Mill St	Village of Nunda
31406 RNVE LLC	170.-1-35.1	41.5	Hay Rd	Town of Nunda
31406 RNVE LLC	197.-1-62.1	18.3	Hunts Hollow Rd	Town of Portage
31406 RNVE LLC	170.-1-16.117	33	Pentegass Rd	Town of Nunda
31406 RNVE LLC	156.-1-2	139.4	8159 Picket Line Rd	Town of MT. Morris
31406 RNVE LLC	170.-1-34.1	47.7	Hay Rd	Town of Nunda
31406 RNVE LLC	170.-1-61.1	38	Halstead Rd	Town of Nunda
31406 RNVE LLC	170.-1-70.115	55.9	Hay Rd	Town of Nunda
31406 RNVE LLC	184.-1-15.111	35	Creek Rd	Town of Nunda
31406 RNVE LLC	184.-1-18.1	10.7	Gibbs St	Town of Nunda
31406 RNVE LLC	184.-2-37.12	127.9	Route 436	Town of Nunda
31406 RNVE LLC	169.-1-19	80	Picket Line Rd	Town of Portage
31406 RNVE LLC	196.-1-22.1	61.7	Short Tract Rd	Town of Portage
31406 RNVE LLC	197.-1-61.112	47.3	Hunts Hollow Rd	Town of Portage
31406 RNVE LLC	197.-1-63.212	28.4	Main St	Town of Portage

## Parcels Included in Ag District #3 by Owner Name

Parcel Owner Name	Tax Map #	Acres	Parcel Address	Town Name
31406 RNVE LLC	206.-1-7.2	66.6	Smith Rd	Town of Portage
31406 RNVE LLC	170.-1-4.21	16	Wildey Rd	Town of Nunda
31406 RNVE LLC	169.-1-12.2	144.1	Oakland Rd	Town of Portage
<b>Rocker, Lorraine K. 31381</b>				
31381 Rocker, Lorraine K.	197.-1-58	10.6	1234 Main St	Town of Portage
<b>Roll-N-View Farms LLC 31384</b>				
31384 Roll-N-View Farms LLC	170.-1-21.12	97	8907 Picket Line Rd	Town of Nunda
<b>Ronczkowski, George Z. 31385</b>				
31385 Ronczkowski, George Z.	163.-2-27	20	Carney Hollow Rd	Town of Springwater
<b>Rosone, Patrice A. 31387</b>				
31387 Rosone, Patrice A.	158.-1-9.12	29.78	2669 Town Line Rd	Town of MT. Morris
<b>Ross Et Al, Clayton II 31388</b>				
31388 Ross Et Al, Clayton II	133.-1-15.1	61.4	Union Corners Rd	Town of MT. Morris
<b>Roth, Anton 31390</b>				
31390 Roth, Anton	176.-1-57.12	2.6	Vista HI	Town of Sparta
31390 Roth, Anton	176.-1-57.2	5.2	Vista HI	Town of Sparta
<b>Roth, Gary Patrick 31391</b>				
31391 Roth, Gary Patrick	160.-1-5.11	51.7	7906 Kysorville-Byersville Rd	Town of West Sparta
<b>Rowe, Ronald C. 31394</b>				
31394 Rowe, Ronald C.	158.-1-31.213	25.9	Veley Rd	Town of MT. Morris
31394 Rowe, Ronald C.	146.-1-7.1	118.4	7621 Presbyterian Rd	Town of West Sparta
31394 Rowe, Ronald C.	160.-1-1	135.9	3593 Rock Spring Hill Rd	Town of West Sparta
<b>Ruscitto, Cindy L. 31400</b>				
31400 Ruscitto, Cindy L.	166.-1-1.115	27.03	Schribner Rd	Town of Springwater
<b>Russell, David L. 31403</b>				
31403 Russell, David L.	137.-1-16.4	15.1	5913 Springwater Rd	Town of Sparta

## Parcels Included in Ag District #3 by Owner Name

Parcel Owner Name	Tax Map #	Acres	Parcel Address	Town Name
<b>Russell, Francis D. 31404</b>				
31404 Russell, Francis D.	132.-1-29.2	15.3	Frost Rd	Town of MT. Morris
<b>Sandler, Carol J. 31412</b>				
31412 Sandler, Carol J.	151.-1-56	22.9	7681 Main St	Town of Springwater
<b>Sanford, Charles G. III 31413</b>				
31413 Sanford, Charles G. III	183.-1-45.1	64.4	1678 Stone Rd	Town of Portage
<b>Sanford, Dale A. 31414</b>				
31414 Sanford, Dale A.	208.-1-25.21	95.1	10147 State St	Town of Nunda
<b>Sanford, Timmy L. 31416</b>				
31416 Sanford, Timmy L.	198.-1-50	124.4	9865 Chidsey Rd	Town of Nunda
<b>Santangelo, William 31418</b>				
31418 Santangelo, William	173.-1-7.5	13.38	4415 Mckay Rd	Town of West Sparta
<b>Sauer, Mark 31420</b>				
31420 Sauer, Mark	201.-1-40.52	43.97	4567 Christian Rd	Town of Ossian
<b>Sauerbier, John A. 31422</b>				
31422 Sauerbier, John A.	174.-1-15.1	83	8701 Dansville-Mt Morris Rd	Town of West Sparta
<b>Saunders, Burt 31423</b>				
31423 Saunders, Burt	156.-1-7	17.7	8384 Short Tract Rd	Town of MT. Morris
<b>Saunders, Cathy Moulton 31424</b>				
31424 Saunders, Cathy Moulton	211.-1-50.112	10	10354 Shay Rd	Town of Ossian
<b>Saunders, E Philip 31425</b>				
31425 Saunders, E Philip	224.-1-36.116	97.6	4274 Graham Rd	Town of Ossian
31425 Saunders, E Philip	221.-1-49.1	93.1	Scott Hill Rd	Town of Ossian
31425 Saunders, E Philip	221.-1-50	47.5	Scott Hill Rd	Town of Ossian
31425 Saunders, E Philip	221.-1-51	49.4	10951 Scott Hill Rd	Town of Ossian
31425 Saunders, E Philip	222.-1-26	189.2	10709 Sugar Creek Rd	Town of Ossian
31425 Saunders, E Philip	222.-1-32.1	11.4	Blank Hill Rd	Town of Ossian

## Parcels Included in Ag District #3 by Owner Name

Parcel	Owner Name	Tax Map #	Acres	Parcel Address	Town Name
31425	Saunders, E Philip	224.-1-3	39	Scott Hill Rd	Town of Ossian
31425	Saunders, E Philip	224.-1-35	87.5	Coombs Rd	Town of Ossian
31425	Saunders, E Philip	201.-1-62.1	86.4	Mcinch Rd	Town of Ossian
31425	Saunders, E Philip	202.-1-28.11	129.48	9902 Rowe Rd	Town of Ossian
31425	Saunders, E Philip	221.-1-7	29.9	Linzy Rd	Town of Ossian
31425	Saunders, E Philip	221.-1-47.111	26.9	Scott Hill Rd	Town of Ossian
31425	Saunders, E Philip	224.-1-4.111	187.6	Scott Hill Rd	Town of Ossian
31425	Saunders, E Philip	221.-1-6.12	101.4	Linzy Rd	Town of Ossian
31425	Saunders, E Philip	201.-1-26.115	29.4	Valley Rd	Town of Ossian
31425	Saunders, E Philip	211.-1-50.13	132.57	Linzy Rd	Town of Ossian
31425	Saunders, E Philip	211.-1-50.116	217	Shay Rd	Town of Ossian
31425	Saunders, E Philip	212.-1-18.51	162.8	Ossian Hill Rd	Town of Ossian
31425	Saunders, E Philip	211.-1-19.12	330.6	Runyon Rd	Town of Ossian
31425	Saunders, E Philip	212.-1-18.114	58.7	Ossian Hill Rd	Town of Ossian
31425	Saunders, E Philip	221.-1-46.111	64.7	Scott Hill Rd	Town of Ossian
31425	Saunders, E Philip	221.-1-30	45.6	Scott Hill Rd	Town of Ossian
31425	Saunders, E Philip	221.-1-41	10.6	Linzy Rd	Town of Ossian
31425	Saunders, E Philip	221.-1-42	109	4658 Linzy Rd	Town of Ossian
31425	Saunders, E Philip	221.-1-45.1	165.08	4624 Linzy Rd	Town of Ossian
31425	Saunders, E Philip	221.-1-46.3	22.5	Linzy Rd	Town of Ossian
31425	Saunders, E Philip	212.-1-18.63	79.3	5304 Ossian Hill Rd	Town of Ossian
<b>Saunders, Michael E. 31428</b>					
31428	Saunders, Michael E.	221.-1-39.2	45.6	10593 Sugar Creek Rd	Town of Ossian
<b>Scheiderich, Jerrienne H. 31430</b>					
31430	Scheiderich, Jerrienne H.	138.-2-99	7	6840 Liberty Pole Rd	Town of Springwater
31430	Scheiderich, Jerrienne H.	138.-2-55	31.7	6840 Liberty Pole Rd	Town of Springwater
31430	Scheiderich, Jerrienne H.	150.-2-1.11	184.3	6840 Liberty Pole Rd	Town of Springwater
31430	Scheiderich, Jerrienne H.	150.-2-1.12	22.7	Swartz Rd	Town of Springwater
<b>Schlageter, Fred 31432</b>					
31432	Schlageter, Fred	152.-1-10.218	19.8	Strutt St	Town of Springwater

## Parcels Included in Ag District #3 by Owner Name

Parcel Owner Name	Tax Map #	Acres	Parcel Address	Town Name
<b>Schleede, Juliet G. 31434</b>				
31434 Schleede, Juliet G.	138.-1-2.11	55.1	Conesus Sparta T L Rd	Town of Sparta
31434 Schleede, Juliet G.	138.-1-2.2	65.2	Conesus Sparta T L Rd	Town of Sparta
<b>Schmucker, Martin A. 31438</b>				
31438 Schmucker, Martin A.	124.-1-32.1	123.3	2784 Swanson Rd	Town of MT. Morris
<b>Schneider, Clara 31439</b>				
31439 Schneider, Clara	199.-1-17.116	41.6	9759 Meyers Rd	Town of Nunda
<b>Schoonover, Fred W. 31440</b>				
31440 Schoonover, Fred W.	144.-1-27.2	78.2	2430 Hoagland Rd	Town of MT. Morris
31440 Schoonover, Fred W.	145.-1-18.12	44.9	Creek Rd	Town of MT. Morris
<b>Schoonover, Shawn R. 31442</b>				
31442 Schoonover, Shawn R.	200.-2-1.112	25.04	3199 Route 436	Town of Nunda
<b>Schrader, Frank 31443</b>				
31443 Schrader, Frank	179.-1-17	90.2	8501 Pardee Hollow Rd	Town of Springwater
<b>Schram, Robert E. 31444</b>				
31444 Schram, Robert E.	186.-1-46.2	0.78	Moore Rd	Town of West Sparta
<b>Schramm Farms Inc 31445</b>				
31445 Schramm Farms Inc	186.-1-43.11	33	Moore Rd	Town of West Sparta
<b>Schramm, Robert W. 31446</b>				
31446 Schramm, Robert W.	202.-1-40.2	75.1	10054 Mccurdy Rd	Town of Ossian
31446 Schramm, Robert W.	212.-1-26	39	Mccurdy Rd	Town of Ossian
31446 Schramm, Robert W.	212.-1-22.12	3.7	5341 Ossian Hill Rd	Town of Ossian
31446 Schramm, Robert W.	213.-1-1	42.7	Ossian Hill Rd	Town of North Dansvill
31446 Schramm, Robert W.	212.-1-19.1	128.2	5184 Ossian Hill Rd	Town of Ossian
31446 Schramm, Robert W.	212.-1-18.3	16	Ossian Hill Rd	Town of Ossian
31446 Schramm, Robert W.	203.-1-39	50.4	Ossian Hill Rd	Town of North Dansvill

## Parcels Included in Ag District #3 by Owner Name

Parcel Owner Name	Tax Map #	Acres	Parcel Address	Town Name
<b>Schreiner, Aaron 31898</b>				
31898 Schreiner, Aaron	137.-1-47.1	64.5	5950 Springwater Rd	Town of Sparta
31898 Schreiner, Aaron	137.-1-16.12	8.6	Springwater Rd	Town of Sparta
31898 Schreiner, Aaron	137.-1-46	18.6	Springwater Rd	Town of Sparta
<b>Schrier, Karl L. 31447</b>				
31447 Schrier, Karl L.	133.-1-32	38.5	Begole Rd	Town of MT. Morris
31447 Schrier, Karl L.	145.-1-13.2	21.2	Begole Rd	Town of MT. Morris
31447 Schrier, Karl L.	133.-1-31	120	7650 Begole Rd	Town of MT. Morris
31447 Schrier, Karl L.	133.-1-29	101.2	Creek Rd	Town of MT. Morris
31447 Schrier, Karl L.	133.-1-27	28.5	7604 Begole Rd	Town of MT. Morris
31447 Schrier, Karl L.	133.-1-26	39.8	Creek Rd	Town of MT. Morris
31447 Schrier, Karl L.	133.-1-24.2	40.8	Begole Rd	Town of MT. Morris
31447 Schrier, Karl L.	132.-1-32.1	168	Alvord Rd	Town of MT. Morris
31447 Schrier, Karl L.	145.-1-14	18.8	Hoagland Rd	Town of MT. Morris
<b>Schrier, Robert 31449</b>				
31449 Schrier, Robert	133.-1-30	63.5	7665 Creek Rd	Town of MT. Morris
<b>Schuster, Clarasa 31455</b>				
31455 Schuster, Clarasa	175.-2-17.515	46.2	8811 Schuster Rd	Town of Sparta
<b>Schuster, Mark J. 31458</b>				
31458 Schuster, Mark J.	150.-1-35.111	26	6464 Liberty Pole Rd	Town of Sparta
<b>Schuster, Ronald H. 31459</b>				
31459 Schuster, Ronald H.	175.-2-17.311	17.9	8765 Schuster Rd	Town of Sparta
<b>Schuster, Stephen L. 31460</b>				
31460 Schuster, Stephen L.	175.-2-16.11	42.1	Reeds Corners Rd	Town of Sparta
31460 Schuster, Stephen L.	175.-2-7.1	79.5	Reeds Corners Rd	Town of Sparta
31460 Schuster, Stephen L.	175.-2-13.1	20.08	8820 Reeds Corners Rd	Town of Sparta
<b>Sciera, John 31462</b>				
31462 Sciera, John	151.-1-32.120	21.3	7056 Mead Hill Rd	Town of Springwater

## Parcels Included in Ag District #3 by Owner Name

Parcel Owner Name	Tax Map #	Acres	Parcel Address	Town Name
<b>Scofero, Leonard 31464</b>				
31464 Scofero, Leonard	153.-1-17.2	14.8	Wetmore Rd	Town of Springwater
<b>Scofero, Leonard J. 31465</b>				
31465 Scofero, Leonard J.	153.-1-17.116	13.6	7698 Wetmore Rd	Town of Springwater
<b>Scott, Eric W. 31467</b>				
31467 Scott, Eric W.	207.-1-9	27.8	10262 Drake Rd	Town of Portage
<b>Scott, Margaret 31468</b>				
31468 Scott, Margaret	224.-1-10	79.5	Graham Rd	Town of Ossian
<b>Scott, Margaret 31469</b>				
31469 Scott, Margaret	224.-1-7	93.6	11288 Scott Hill Rd	Town of Ossian
<b>Scott, Theodore 31470</b>				
31470 Scott, Theodore	176.-1-21.2	26.5	8900 Rogers Rd	Town of Sparta
<b>Scoville, Janet K. 31471</b>				
31471 Scoville, Janet K.	187.-1-27.11	109.4	4496 Miller Rd	Town of West Sparta
<b>Scully, Matthew 31473</b>				
31473 Scully, Matthew	145.-1-45.212	29.18	Presbyterian Rd	Town of MT. Morris
31473 Scully, Matthew	145.-1-41	209.19	3003 Presbyterian Rd	Town of MT. Morris
31473 Scully, Matthew	158.-1-16.2	44.22	Presbyterian Rd	Town of MT. Morris
<b>Scura, James M. 31474</b>				
31474 Scura, James M.	177.-1-27.11	29.2	7052 Pokey Moonshine Rd	Town of Springwater
31474 Scura, James M.	177.-1-27.2	41.3	Becker Rd	Town of Springwater
<b>Seager, Michael 31475</b>				
31475 Seager, Michael	219.-1-9	37.1	Newville Rd	Town of Nunda
<b>Searles, Richard G. 31478</b>				
31478 Searles, Richard G.	153.-1-7.3	6.6	Dutch Hollow Rd	Town of Springwater
31478 Searles, Richard G.	153.-1-8.2	3.2	Dutch Hollow Rd	Town of Springwater
31478 Searles, Richard G.	153.-1-9.4	31.9	Dutch Hollow Rd	Town of Springwater



## Parcels Included in Ag District #3 by Owner Name

Parcel Owner Name	Tax Map #	Acres	Parcel Address	Town Name
31478 Searles, Richard G.	153.-1-10.11	16.8	Dutch Hollow Rd	Town of Springwater
<b>Secor, Jeremy D. 31479</b>				
31479 Secor, Jeremy D.	171.-1-30	18.1	Rochford Rd	Town of Nunda
<b>Secora, Randy T. 31480</b>				
31480 Secora, Randy T.	124.-1-29.11	24.69	7053 Begole Rd	Town of MT. Morris
<b>Serio, Robert L. Jr. 31481</b>				
31481 Serio, Robert L. Jr.	137.-1-53.11	54.25	5791 Sheppard Rd	Town of Sparta
<b>Shaker Farm Corp 31484</b>				
31484 Shaker Farm Corp	98.-2-1.11	257.1	3235 Mt Morris-Geneseo Rd	Town of MT. Morris
<b>Sharpe, David 31485</b>				
31485 Sharpe, David	201.-1-26.124	32.63	10000 Valley Rd	Town of Ossian
31485 Sharpe, David	201.-1-26.123	1.65	Valley Rd	Town of Ossian
<b>Shearing, Thomas 31489</b>				
31489 Shearing, Thomas	198.-1-72.1	36.69	9712 Nunda-Dalton Rd	Town of Nunda
<b>Sheasley, Norma L. 31490</b>				
31490 Sheasley, Norma L.	175.-2-28.41	18.2	8954 Schuster Rd	Town of Sparta
<b>Shera, David Bryon 31493</b>				
31493 Shera, David Bryon	204.-1-19.3	15.86	Highland Ave	Town of North Dansvill
31493 Shera, David Bryon	204.-1-18.31	13.48	9741 Highland Ave	Town of North Dansvill
<b>Sherman, Lyle O. 31496</b>				
31496 Sherman, Lyle O.	207.-1-1.613	20.49	Valley View Rd	Town of Portage
31496 Sherman, Lyle O.	207.-1-34.12	59.3	Valley View Rd	Town of Portage
31496 Sherman, Lyle O.	207.-1-25.1	52.6	Morse Rd	Town of Portage
31496 Sherman, Lyle O.	207.-1-7	70.4	10182 Grey Rd	Town of Portage
31496 Sherman, Lyle O.	206.-1-19.112	28.5	10371 Short Tract Rd	Town of Portage
31496 Sherman, Lyle O.	207.-1-6.1	38.5	Valley View Rd	Town of Portage

## Parcels Included in Ag District #3 by Owner Name

Parcel Owner Name	Tax Map #	Acres	Parcel Address	Town Name
<b>Shoots, James D. 31500</b>				
31500 Shoots, James D.	173.-1-12	125.2	Kysorville-Byersville Rd	Town of West Sparta
<b>Shutt, Fred R. 31503</b>				
31503 Shutt, Fred R.	176.-1-59.111	89.9	Rogers Rd	Town of Sparta
<b>Sick, Raymond E. 31505</b>				
31505 Sick, Raymond E.	177.-1-59.2	50	8649 Indian Valley Rd	Town of Springwater
31505 Sick, Raymond E.	177.-1-78.1	96.2	County Line Rd	Town of Springwater
31505 Sick, Raymond E.	177.-1-78.2	157.8	Route 15	Town of Springwater
31505 Sick, Raymond E.	177.-1-78.3	18.2	Route 15	Town of Springwater
31505 Sick, Raymond E.	177.-1-78.41	166.9	9111 Indian Valley Rd	Town of Springwater
<b>Sixth Generation Ag 31511</b>				
31511 Sixth Generation Ag	98.-2-3	2	Genesee Riv	Town of MT. Morris
31511 Sixth Generation Ag	106.-1-32	39.8	Genesee Riv	Town of MT. Morris
<b>Sky View, LLC 31513</b>				
31513 Sky View, LLC	222.-1-22.1	29.5	Wagner Rd	Town of Ossian
<b>Smith, Charles T. 31517</b>				
31517 Smith, Charles T.	202.-1-5.12	11.1	5335 Route 436	Town of Ossian
<b>Smith, James L. 31519</b>				
31519 Smith, James L.	177.-1-57.113	4.5	Becker Rd	Town of Springwater
<b>Smith, Paul 31522</b>				
31522 Smith, Paul	176.-2-6.119	92.26	6745 Moose Rd	Town of Springwater
<b>Smith, Wendy J. 31523</b>				
31523 Smith, Wendy J.	175.-2-15.1	39	Reeds Corners Rd	Town of Sparta
<b>Smith-Cronk, Judy A. 30366</b>				
30366 Smith-Cronk, Judy A.	202.-1-4.2	2.9	5291 Route 436	Town of Ossian
<b>Snyder, David L. 31525</b>				
31525 Snyder, David L.	181.-1-10.11	49.7	101 Totline Rd	Town of Portage

## Parcels Included in Ag District #3 by Owner Name

Parcel Owner Name	Tax Map #	Acres	Parcel Address	Town Name
<b>Snyder, Kimberly A. 31527</b>				
31527 Snyder, Kimberly A.	140.-1-25.2	16.56	8217 Wheaton Hill Rd	Town of Springwater
<b>Spaeth, Daniel D. 31529</b>				
31529 Spaeth, Daniel D.	144.-1-37	84.8	7725 River Rd	Town of MT. Morris
<b>Spano, Antonino 31530</b>				
31530 Spano, Antonino	164.-1-27.13	49.96	State Rd	Town of Springwater
<b>Sparviero, Salvatore P. 31532</b>				
31532 Sparviero, Salvatore P.	152.-1-13.11	38.7	7627 East Ave	Town of Springwater
<b>Spencer, David 31533</b>				
31533 Spencer, David	208.-1-35	43.4	10199 State St	Town of Nunda
<b>Sterner, Gregory 31548</b>				
31548 Sterner, Gregory	178.-1-36.111	34.7	8048 Schwab Hollow Rd	Town of Springwater
<b>Stevenson, Hugh M. 31555</b>				
31555 Stevenson, Hugh M.	163.-2-19.11	78.5	8284 Carney Hollow Rd	Town of Springwater
<b>Stocking, Timothy C. 31557</b>				
31557 Stocking, Timothy C.	137.-1-85.1	113.7	6230 Liberty Pole Rd	Town of Sparta
<b>Stokoe, Gregory C. 31559</b>				
31559 Stokoe, Gregory C.	206.-1-30	28.8	Lee Rd	Town of Portage
<b>Stouffer, Timothy F. 31569</b>				
31569 Stouffer, Timothy F.	184.-1-41.1	153	1718 Stone Rd	Town of Nunda
31569 Stouffer, Timothy F.	183.16-1-25	15	South State St	Village of Nunda
<b>Streicher, Richard J. &amp; Robert 31570</b>				
31570 Streicher, Richard J. & Robert	202.-1-47.2	247.07	5451 Ossian Hill Rd	Town of Ossian
<b>Streicher, Robert 31571</b>				
31571 Streicher, Robert	221.-1-47.12	2.14	10769 Scott Hill Rd	Town of Ossian
31571 Streicher, Robert	221.-1-47.112	3.39	Scott Hill Rd	Town of Ossian

## Parcels Included in Ag District #3 by Owner Name

Parcel Owner Name	Tax Map #	Acres	Parcel Address	Town Name
<b>Sullivan, Lee N. 31576</b>				
31576 Sullivan, Lee N.	171.-1-35	77.6	3004 Brokaw Rd	Town of Nunda
31576 Sullivan, Lee N.	171.-1-10	106.8	2965 Brokaw Rd	Town of Nunda
<b>Swanson, David H. 31583</b>				
31583 Swanson, David H.	115.-1-70.1	2.2	6793 Begole Rd	Town of MT. Morris
31583 Swanson, David H.	133.-1-6	5.6	Dutch Street Rd	Town of MT. Morris
31583 Swanson, David H.	124.-1-33	229.5	7014 Begole Rd	Town of MT. Morris
31583 Swanson, David H.	124.-1-30	36.3	Begole Rd	Town of MT. Morris
31583 Swanson, David H.	133.-1-3	123	7291 Creek Rd	Town of MT. Morris
31583 Swanson, David H.	124.-1-44	97.4	Ridge Rd	Town of MT. Morris
31583 Swanson, David H.	124.-1-31	63.7	Ridge Rd	Town of MT. Morris
<b>Swanson, Jeffrey D. 31585</b>				
31585 Swanson, Jeffrey D.	124.-1-3	134.2	Begole Rd	Town of MT. Morris
31585 Swanson, Jeffrey D.	115.-1-70.2	208.5	6798 Begole Rd	Town of MT. Morris
<b>Swanson, William A. 31586</b>				
31586 Swanson, William A.	124.-1-2.1	74.3	Creek Rd	Town of MT. Morris
31586 Swanson, William A.	124.-1-39	102.1	7073 Creek Rd	Town of MT. Morris
31586 Swanson, William A.	124.-1-41.11	54.2	Creek Rd	Town of MT. Morris
31586 Swanson, William A.	124.-1-36.1	34.1	Creek Rd	Town of MT. Morris
<b>Swarts, Peter E. 31588</b>				
31588 Swarts, Peter C.	162.-1-19.111	55.5	STHWY 256	Town of Sparta
31588 Swarts, Peter E.	162.-1-61	19.4	Church Rd	Town of Sparta
31588 Swarts, Peter E.	162.-1-62.11	43.6	Church Rd	Town of Sparta
<b>Sweazy, George R. 31589</b>				
31589 Sweazy, George R.	159.-1-9.213	87.7	8301 Moore Rd	Town of West Sparta
<b>Sweeting, Timothy P. 31591</b>				
31591 Sweeting, Timothy P.	171.-1-14.1	46.4	2849 Degroff Rd	Town of Nunda

## Parcels Included in Ag District #3 by Owner Name

Parcel Owner Name	Tax Map #	Acres	Parcel Address	Town Name
<b>Swyers, T Joseph 31596</b>				
31596 Swyers, T Joseph	186.-1-46.1	39.2	Moore Rd	Town of West Sparta
31596 Swyers, T Joseph	187.-1-27.144	33.6	Kenney Rd	Town of West Sparta
31596 Swyers, T Joseph	187.-1-17	45.2	Stoner Hill Rd	Town of West Sparta
31596 Swyers, T Joseph	186.-1-43.12	100	Reed Rd	Town of West Sparta
31596 Swyers, T Joseph	187.-1-46	24.5	9596 Kenney Rd	Town of West Sparta
31596 Swyers, T Joseph	187.-1-47.1	7.5	Kenney Rd	Town of West Sparta
31596 Swyers, T Joseph	187.-1-49	5.1	Kenney Rd	Town of West Sparta
31596 Swyers, T Joseph	160.-1-51.2	28.08	Rock Spring Hill Rd	Town of West Sparta
31596 Swyers, T Joseph	186.-1-15.13	62.9	Nunda-Byersville Rd	Town of West Sparta
31596 Swyers, T Joseph	187.-1-16.1	109.8	Kysorville-Byersville Rd	Town of West Sparta
31596 Swyers, T Joseph	186.-1-44.114	20.1	Shaw Rd	Town of West Sparta
31596 Swyers, T Joseph	201.-1-1	94.6	9607 Kenney Rd	Town of Ossian
31596 Swyers, T Joseph	200.-1-30.1	22.1	3404 Route 436	Town of Ossian
31596 Swyers, T Joseph	187.-1-27.141	27	Kenney Rd	Town of West Sparta
31596 Swyers, T Joseph	200.-1-26.222	25	Route 436	Town of Ossian
31596 Swyers, T Joseph	173.-1-28.115	57.9	Kysorville-Byersville Rd	Town of West Sparta
31596 Swyers, T Joseph	200.-1-48.11	49.4	Route 436	Town of Ossian
31596 Swyers, T Joseph	200.-1-55	93.4	9901 Frost Rd	Town of Ossian
31596 Swyers, T Joseph	201.-1-2.1	194.5	9700 Kenney Rd	Town of Ossian
31596 Swyers, T Joseph	201.-1-3.1	105.6	Kenney Rd	Town of Ossian
31596 Swyers, T Joseph	201.-1-24.1	104.05	Route 436	Town of Ossian
31596 Swyers, T Joseph	201.-1-36.2	54	Route 436	Town of Ossian
31596 Swyers, T Joseph	146.-1-10.1	159.9	7939 Presbyterian Rd	Town of West Sparta
31596 Swyers, T Joseph	221.-1-33.2	27.3	Sugar Creek Rd	Town of Ossian
31596 Swyers, T Joseph	160.-1-57.2	62	Rock Spring Hill Rd	Town of West Sparta
31596 Swyers, T Joseph	160.-1-57.111	28.5	Green Rd	Town of West Sparta
31596 Swyers, T Joseph	173.-1-4.1	69	Green Rd	Town of West Sparta
31596 Swyers, T Joseph	200.-1-53	75.7	Runyon Rd	Town of Ossian

## Parcels Included in Ag District #3 by Owner Name

Parcel Owner Name	Tax Map #	Acres	Parcel Address	Town Name
<b>Szymanski, Catherine 31600</b>				
31600 Szymanski, Catherine	163.-1-7.2	101	8337 Kuhn Rd	Town of Sparta
31600 Szymanski, Catherine	163.-1-13.2	19.8	Mt Pleasant Rd	Town of Sparta
31600 Szymanski, Catherine	163.-1-13.11	42.4	Mt Pleasant Rd	Town of Sparta
31600 Szymanski, Catherine	163.-1-13.12	27.7	Mt Pleasant Rd	Town of Sparta
<b>Szymanski, Charles 31601</b>				
31601 Szymanski, Charles	162.-1-36	36	Hamsher Rd	Town of Sparta
<b>Tallman, Michael D. 31606</b>				
31606 Tallman, Michael D.	156.-1-13.111	19.7	Short Tract Rd	Town of MT. Morris
31606 Tallman, Michael D.	170.-1-61.2	14	2069 Halstead Rd	Town of Nunda
<b>Teed, Harvey W. 31612</b>				
31612 Teed, Harvey W.	200.-1-49	35.3	9910 Runyon Rd	Town of Ossian
<b>Teed, Steven E. 31613</b>				
31613 Teed, Steven E.	115.-1-71.1	15	6785 Creek Rd	Town of MT. Morris
<b>Therrien, Luke R. 31619</b>				
31619 Therrien, Luke R.	197.-1-44	123.9	1493 Route 70	Town of Portage
31619 Therrien, Luke R.	197.-1-54.2	1.03	Route 70	Town of Portage
31619 Therrien, Luke R.	197.-1-43	31.5	Sand Hill Rd	Town of Portage
<b>Thompson, Arnold R. 31621</b>				
31621 Thompson, Arnold R.	197.-1-12.4	26.9	Thompson Rd	Town of Portage
<b>Thompson, Bruce A. 31622</b>				
31622 Thompson, Bruce A.	132.-1-7.1	48	Mt Morris-Nunda Rd	Town of MT. Morris
<b>Thompson, Dale Lee Jr. 31624</b>				
31624 Thompson, Dale Lee Jr.	159.-1-10.12	10.08	Moore Rd	Town of West Sparta
31624 Thompson, Dale Lee Jr.	159.-1-11.2	72.49	Moore Rd	Town of West Sparta
<b>Thompson, Gerald B. 31627</b>				
31627 Thompson, Gerald B.	197.-1-12.51	24.6	Creek Rd	Town of Portage

## Parcels Included in Ag District #3 by Owner Name

Parcel Owner Name	Tax Map #	Acres	Parcel Address	Town Name
<b>Thompson, Gerald B. Et Al 31628</b>				
31628 Thompson, Gerald B. Et Al	197.-1-12.6	2	Creek Rd	Town of Portage
<b>Thompson, John A. 31630</b>				
31630 Thompson, John A.	197.-1-15.3	0.61	9605 Parker Rd	Town of Portage
<b>Thompson, Robert 31631</b>				
31631 Thompson, Robert	123.-1-4	162.7	6826 Mt Morris-Nunda Rd	Town of MT. Morris
<b>Thompson, Todd A. 31633</b>				
31633 Thompson, Todd A.	197.-1-12.112	44.8	1262 Thompson Rd	Town of Portage
31633 Thompson, Todd A.	197.-1-12.3	11	Thompson Rd	Town of Portage
<b>Thornton, Thomas M. 31635</b>				
31635 Thornton, Thomas M.	143.-1-16	37.5	8061 Picket Line Rd	Town of MT. Morris
<b>Timothy, Merlyn E. 31639</b>				
31639 Timothy, Merlyn E.	208.-1-69	150.8	2042 Snyder Rd	Town of Nunda
31639 Timothy, Merlyn E.	208.-1-68.1	60.2	Fox Hill Rd	Town of Nunda
<b>Timothy, Thomas M. 31640</b>				
31640 Timothy, Thomas M.	207.-1-16	82.1	1397 Morse Rd	Town of Portage
31640 Timothy, Thomas M.	218.-1-17.111	119.8	Old State Rd	Town of Nunda
<b>Towler, William H. 31645</b>				
31645 Towler, William H.	123.-1-23.12	19.5	Mt Morris-Nunda Rd	Town of MT. Morris
<b>Town Of Sparta 31650</b>				
31650 Town Of Sparta	162.-1-10	13.77	Sparta Center Rd	Town of Sparta
31650 Town Of Sparta	162.-1-19.112	8.35	STHWY 256	Town of Sparta
<b>Traxler, James E. 31656</b>				
31656 Traxler, James E.	189.-1-36.1	111.8	6124 Vista HI	Town of North Dansvill
31656 Traxler, James E.	175.-2-37.11	77.2	Vista HI	Town of Sparta
<b>Tuchrello, Joseph S. 31663</b>				
31663 Tuchrello, Joseph S.	147.-1-2	33.3	7689 Dansville-Mt.morris Rd	Town of West Sparta

## Parcels Included in Ag District #3 by Owner Name

Parcel Owner Name	Tax Map #	Acres	Parcel Address	Town Name
31663 Tuchrello, Joseph S.	147.-1-4	115.8	Dansville-Mt Morris Rd	Town of West Sparta
<b>Tucker, Gregory S. 31664</b>				
31664 Tucker, Gregory S.	200.-1-4.2	2.8	3793 Route 436	Town of Ossian
<b>Tufano, Gerard S. 31666</b>				
31666 Tufano, Gerard S.	176.-2-6.12	27.5	Moose Rd	Town of Springwater
<b>Tyrye Real Estate Holdings II, LLC 31669</b>				
31669 Tyrye Real Estate Holdings II, LLC	170.-1-38	118.6	8634 Creek Rd	Town of Nunda
<b>Tyrye Real Estate Holdings LLC 31670</b>				
31670 Tyrye Real Estate Holdings LLC	144.-1-29.1	50	Mt Morris-Nunda Rd	Town of MT. Morris
31670 Tyrye Real Estate Holdings LLC	171.-1-3	57.2	Town Line Rd	Town of Nunda
31670 Tyrye Real Estate Holdings LLC	124.-1-7	216.2	6776 Sonyea Rd	Town of MT. Morris
31670 Tyrye Real Estate Holdings LLC	171.-1-2.2	57.7	Town Line Rd	Town of Nunda
31670 Tyrye Real Estate Holdings LLC	144.-1-29.3	52	Mt Morris-Nunda Rd	Town of MT. Morris
31670 Tyrye Real Estate Holdings LLC	132.-1-33.11	77.4	Mt Morris-Nunda Rd	Town of MT. Morris
31670 Tyrye Real Estate Holdings LLC	132.-1-23	75.7	Mt Morris-Nunda Rd	Town of MT. Morris
31670 Tyrye Real Estate Holdings LLC	132.-1-16.2	79.45	Mt Morris-Nunda Rd	Town of MT. Morris
31670 Tyrye Real Estate Holdings LLC	124.-1-8.2	23.12	Dutch Street Rd	Town of MT. Morris
31670 Tyrye Real Estate Holdings LLC	106.-1-29	9.75	Mt Morris-Geneseo Rd	Town of MT. Morris
31670 Tyrye Real Estate Holdings LLC	106.-1-24	53.9	Mt Morris-Geneseo Rd	Town of MT. Morris
31670 Tyrye Real Estate Holdings LLC	106.-1-4.1	6.5	Mt Morris-Geneseo Rd	Town of MT. Morris
31670 Tyrye Real Estate Holdings LLC	124.-1-19.11	112.5	Sonyea Rd	Town of MT. Morris
<b>Underwood, Marcia Wyant 31671</b>				
31671 Underwood, Marcia Wyant	169.-1-12.3	8.4	8818 Oakland Rd	Town of Portage
<b>Valentino, Lawrence P. 31674</b>				
31674 Valentino, Lawrence P.	188.-1-61.11	44.8	Schmidt Rd	Town of West Sparta
31674 Valentino, Lawrence P.	188.-1-61.12	5	9277 Schmidt Rd	Town of West Sparta
<b>Vanauken, Gary 31675</b>				
31675 Vanauken, Gary	202.-1-27.111	72.9	Route 436	Town of Ossian



## Parcels Included in Ag District #3 by Owner Name

Parcel Owner Name	Tax Map #	Acres	Parcel Address	Town Name
31675 Vanauken, Gary	202.-1-40.1	30.5	10054 Mccurdy Rd	Town of Ossian
31675 Vanauken, Gary	202.-1-37.11	137	5547 Ossian Hill Rd	Town of Ossian
<b>Vanderbosch, Robert M. 31676</b>				
31676 Vanderbosch, Robert M.	211.-1-50.115	18	10456 Shay Rd	Town of Ossian
31676 Vanderbosch, Robert M.	211.-1-18	0.6	10456 Shay Rd	Town of Ossian
<b>Vandurme, Michael L. 31680</b>				
31680 Vandurme, Michael L.	213.-1-61.12	30.67	10225 Cemetery Rd	Town of North Dansvill
<b>VanDurme, Thomas P. 31683</b>				
31683 VanDurme, Thomas P.	213.-1-61.112	31.59	10267 Cemetery Rd	Town of North Dansvill
<b>VanHeusen, John L. 31686</b>				
31686 VanHeusen, John L.	202.-1-29.11	49.16	9851 Rowe Rd	Town of Ossian
<b>VanSickle, Mary E. 31687</b>				
31687 VanSickle, Mary E.	207.-1-5.1	106.8	1605 Cheese Factory Rd	Town of Portage
<b>Vanskiver, Harold E. 31681</b>				
31681 Vanskiver, Harold E.	158.-1-34	227.3	8463 Scipio Rd	Town of MT. Morris
<b>Veley, Earl T. 31689</b>				
31689 Veley, Earl T.	199.-1-37	47.3	Barkertown Rd	Town of Nunda
31689 Veley, Earl T.	199.-1-38	35.7	10029 Barkertown Rd	Town of Nunda
<b>Vetter, Gerald T. 31692</b>				
31692 Vetter, Gerald T.	137.-1-40.2	11	Stagecoach Rd	Town of Sparta
31692 Vetter, Gerald T.	137.-1-88.2	16.5	Stagecoach Rd	Town of Sparta
<b>Vierhile, Rodney 31693</b>				
31693 Vierhile, Rodney	179.-1-25.114	150.6	8671 Pardee Hollow Rd	Town of Springwater
31693 Vierhile, Rodney	179.-1-34	21	Richards Rd	Town of Springwater
31693 Vierhile, Rodney	179.-1-22.1	59.6	8671 Pardee Hollow Rd	Town of Springwater
<b>Viruso, Phillip J. 31697</b>				
31697 Viruso, Phillip J.	165.-1-8.22	30.7	8214 Strutt St	Town of Springwater

## Parcels Included in Ag District #3 by Owner Name

Parcel Owner Name	Tax Map #	Acres	Parcel Address	Town Name
31697 Viruso, Phillip J.	165.-1-13.118	5	Strutt St	Town of Springwater
<b>Vogt, Samuel 31704</b>				
31704 Vogt, Samuel	183.-1-44.111	12.2	9414 Parker Rd	Town of Portage
<b>Votypka, David M. 31707</b>				
31707 Votypka, David M.	151.-1-40	24.2	Depot Rd	Town of Springwater
<b>Votypka, Lisa N. 31708</b>				
31708 Votypka, Lisa N.	178.-1-33.1	69.1	Strutt St	Town of Springwater
<b>Votypka, Sheila C. 31709</b>				
31709 Votypka, Sheila C.	177.-1-82	29.5	County Line Rd	Town of Springwater
31709 Votypka, Sheila C.	178.-1-11.1	84	Schwab Hollow Rd	Town of Springwater
31709 Votypka, Sheila C.	178.-1-1	124.3	8663 Strutt St	Town of Springwater
31709 Votypka, Sheila C.	165.-1-36	43.9	Strutt St	Town of Springwater
31709 Votypka, Sheila C.	165.-1-17.1	118.7	Quanz Rd	Town of Springwater
31709 Votypka, Sheila C.	165.-1-13.117	52.5	Strutt St	Town of Springwater
31709 Votypka, Sheila C.	165.-1-12	95.5	Schribner Rd	Town of Springwater
31709 Votypka, Sheila C.	165.-1-11.11	95.3	Strutt St	Town of Springwater
31709 Votypka, Sheila C.	165.-1-38	124.5	Strutt St	Town of Springwater
31709 Votypka, Sheila C.	151.-1-51.12	15.5	Depot Rd	Town of Springwater
<b>Vreeland, Sanford H. 31710</b>				
31710 Vreeland, Sanford H.	163.-2-16.121	17.3	6724 Wright Rd	Town of Springwater
<b>Waddle, David H. 31712</b>				
31712 Waddle, David H.	158.-1-32	104	8350 Veley Rd	Town of MT. Morris
31712 Waddle, David H.	158.-1-33	60.46	Veley Rd	Town of MT. Morris
31712 Waddle, David H.	172.-2-2	97	Shaw Rd	Town of Nunda
<b>Walker, Bret 31722</b>				
31722 Walker, Bret	221.-1-31	26.5	4774 Ossian Hill Rd	Town of Ossian
<b>Walker, Donald L. 31724</b>				
31724 Walker, Donald L.	178.-1-39.113	20.37	Strutt St	Town of Springwater

## Parcels Included in Ag District #3 by Owner Name

Parcel	Owner Name	Tax Map #	Acres	Parcel Address	Town Name
31724	Walker, Donald L.	164.-1-37	0.5	8179 Main St	Town of Springwater
31724	Walker, Donald L.	177.-1-65	9.9	7545 Walker Rd	Town of Springwater
<b>Walker, Douglas 31725</b>					
31725	Walker, Douglas	177.-1-59.12	7.33	Strutt St	Town of Springwater
31725	Walker, Douglas	164.-1-27.2	17.5	State Rd	Town of Springwater
31725	Walker, Douglas	178.-1-8.2	48.8	Schwab Hollow Rd	Town of Springwater
31725	Walker, Douglas	177.-1-66.3	126.5	7600 Walker Rd	Town of Springwater
31725	Walker, Douglas	177.-1-64	0.84	7600 Walker Rd	Town of Springwater
31725	Walker, Douglas	164.-1-39.114	58.2	Route 15	Town of Springwater
31725	Walker, Douglas	177.-1-62	44	7630 Walker Rd	Town of Springwater
<b>Walker, Gerald H. 31726</b>					
31726	Walker, Gerald H.	186.-2-2	96.3	8993 Mcginty Rd	Town of Nunda
<b>Walker, Robert H. 31728</b>					
31728	Walker, Robert H.	185.-1-7.11	21.5	Nunda-Byersville Rd	Town of Nunda
<b>Wallace, Walter T. 31731</b>					
31731	Wallace, Walter	201.-1-57	66.8	10012 Mcninch Rd	Town of Ossian
31731	Wallace, Walter T.	173.-1-18.3	3.7	Mckay Rd	Town of West Sparta
31731	Wallace, Walter T.	173.-1-17.117	20.1	Mckay Rd	Town of West Sparta
31731	Wallace, Walter T.	173.-1-17.118	10	Mckay Rd	Town of West Sparta
31731	Wallace, Walter T.	173.-1-18.1	27.4	Mckay Rd	Town of West Sparta
<b>Walther, John B. 31732</b>					
31732	Walther, John B.	151.-1-50.111	67.6	7894 Kellogg Rd	Town of Springwater
<b>Wampole, Teena M. 31735</b>					
31735	Wampole, Teena M.	186.-1-4	20.2	Moore Rd	Town of West Sparta
31735	Wampole, Teena M.	186.-1-5	58.9	3419 Nunda-Byersville Rd	Town of West Sparta
<b>Wang, Bruce E. 31736</b>					
31736	Wang, Bruce E.	140.-1-45.1	50	8083 Wheaton Hill Rd	Town of Springwater

## Parcels Included in Ag District #3 by Owner Name

Parcel Owner Name	Tax Map #	Acres	Parcel Address	Town Name
<b>Washington, Robert W. 31740</b>				
31740 Washington, Robert W.	207.-1-32.2	12.5	10548 Doan Rd	Town of Portage
<b>Weaver, Kenneth J. Jr 31743</b>				
31743 Weaver, Kenneth J. Jr	156.-1-12.11	41.3	8505 Picket Line Rd	Town of MT. Morris
<b>Weber, Clark 31744</b>				
31744 Weber, Clark	176.-1-33.1	42.5	8838 Story Rd	Town of Sparta
<b>Webster, Allen 31745</b>				
31745 Webster, Allen	176.-1-16	47.3	8820 Rogers Rd	Town of Sparta
<b>Weidman, George W. 31746</b>				
31746 Weidman, George W.	222.-1-6.1	83.9	10693 Geiger Rd	Town of Ossian
<b>Weidman, James G. 31747</b>				
31747 Weidman, James G.	189.15-1-4.121	17.6	Health St	Village of Dansville
31747 Weidman, James G.	189.-1-32.1	46	Health St	Town of North Dansvill
<b>Weidman, Jesse H. 31748</b>				
31748 Weidman, Jesse H.	222.-1-7	98.7	Geiger Rd	Town of Ossian
<b>Welch, Douglas M. 31753</b>				
31753 Welch, Douglas M.	114.-1-14	48.5	6788 River Rd	Town of MT. Morris
31753 Welch, Douglas M.	114.-1-11.124	62	6706 Mt Morris-Nunda Rd	Town of MT. Morris
<b>Welch, Gerald J. Jr 31754</b>				
31754 Welch, Gerald J. Jr	203.16-1-7.31	39.14	Main St	Village of Dansville
<b>Wengerd, Joseph L. 31761</b>				
31761 Wengerd, Joseph L.	161.-1-6.2	40.8	8180 Parker Hill Rd	Town of Sparta
<b>Wentworth, David &amp; Charlene 31762</b>				
31762 Wentworth, David & Charlene	149.-1-37.121	26.1	6313 Hilts Rd	Town of Sparta
<b>Wentworth, David T. &amp; Julian M. 31900</b>				
31900 Wentworth, David	149.-1-37.14	22.8	6387 Hilts Rd	Town of Sparta

## Parcels Included in Ag District #3 by Owner Name

Parcel Owner Name	Tax Map #	Acres	Parcel Address	Town Name
<b>Werth, Marlene J. 31763</b>				
31763 Werth, Marlene J.	174.-1-50.221	11.3	Stoner Hill Rd	Town of West Sparta
31763 Werth, Marlene J.	174.-1-50.11	78.8	4823 Stoner Hill Rd	Town of West Sparta
31763 Werth, Marlene J.	174.-1-50.12	5	4819 Stoner Hill Rd	Town of West Sparta
<b>Wesner, Vincent 31895</b>				
31895 Wesner, Vincent	158.-1-21.1	5	3179 Presbyterian Rd	Town of Mt. Morris
31895 Wesner, Vincent	158.-1-23.214	11.75	Presbyterian Rd	Town of MT. Morris
31895 Wesner, Vincent	158.-1-23.213	12	Presbyterian Rd	Town of Mt. Morris
<b>West, Brad 31764</b>				
31764 West, Brad	187.-1-27.142	13.66	9503 Kenney Rd	Town of West Sparta
<b>White, Gregory T. 31774</b>				
31774 White, Gregory T.	165.-1-29	149.8	8286 Canadice Rd	Town of Springwater
31774 White, Gregory T.	152.-1-29.22	90.9	Price Rd	Town of Springwater
<b>White, Michael W. 31778</b>				
31778 White, Michael W.	138.-1-9.126	52.8	6460 Liberty Pole Rd	Town of Sparta
<b>White, Weimar W. 31782</b>				
31782 White, Weimar W.	224.-1-30	37.9	White Rd	Town of Ossian
<b>Whiteman, Linda 31785</b>				
31785 Whiteman, Linda	198.-1-45.1	52	2024 Paine Rd	Town of Nunda
<b>Whitenack, Richard K. 31786</b>				
31786 Whitenack, Richard K.	187.-1-72.4	42.3	9254 Kenney Rd	Town of West Sparta
<b>Whittaker, Stephen R. 31788</b>				
31788 Whittaker, Stephen R.	149.-1-39.1	87	Reeds Corners Rd	Town of Sparta
31788 Whittaker, Stephen R.	149.-1-39.2	4.46	8199 Reeds Corners Rd	Town of Sparta
<b>Wicker, David M. 31789</b>				
31789 Wicker, David M.	160.-1-37	48.4	4507 Red School Rd	Town of West Sparta

## Parcels Included in Ag District #3 by Owner Name

Parcel Owner Name	Tax Map #	Acres	Parcel Address	Town Name
<b>Widmer, Pamela M 31902</b>				
31902 Widmer, Pamela M	149.-1-24	7.3	6230 Swartz Rd	Town of Sparta
<b>Wilcox, Beatrice M. 31792</b>				
31792 Wilcox, Beatrice M.	202.-1-1	146	9714 Wilcox Rd	Town of Ossian
<b>Wilcox, Ricky Allen 31794</b>				
31794 Wilcox, Ricky Allen	204.-1-27	25	Main St	Town of North Dansvill
<b>Wilcox, Robert J. 31796</b>				
31796 Wilcox, Robert J.	123.-1-5.1	44.3	River Rd	Town of MT. Morris
31796 Wilcox, Robert J.	115.-1-14	67.1	Mt Morris-Nunda Rd	Town of MT. Morris
31796 Wilcox, Robert J.	123.-1-20	32.7	6795 Mt Morris-Nunda Rd	Town of MT. Morris
31796 Wilcox, Robert J.	115.-1-8	35.3	6322 Mt Morris-Nunda Rd	Town of MT. Morris
31796 Wilcox, Robert J.	114.-1-7.3	76.91	Mt Morris-Nunda Rd	Town of MT. Morris
31796 Wilcox, Robert J.	123.-1-22.1	78.7	Mt Morris-Nunda Rd	Town of MT. Morris
<b>Wilkins, Daniel E. 31800</b>				
31800 Wilkins, Daniel E.	183.-1-59.11	10.8	1481 Perry Rd	Town of Portage
<b>Wilkins, James F. 31801</b>				
31801 Wilkins, James F.	143.-1-3.1	19.8	7810 River Rd	Town of MT. Morris
<b>Willett Farms Inc 31808</b>				
31808 Willett Farms Inc	197.-1-25.113	7.2	Route 70	Town of Portage
31808 Willett Farms Inc	197.-1-2.21	75.6	1012 Route 70	Town of Portage
31808 Willett Farms Inc	183.-1-41.51	49.5	Stone Rd	Town of Portage
31808 Willett Farms Inc	182.-1-5.3	54.1	Route 436	Town of Portage
31808 Willett Farms Inc	182.-1-5.119	161.7	Route 436	Town of Portage
<b>Willett, Robert 31809</b>				
31809 Willett, Robert	172.-2-1.1	118.9	3159 Brokaw Rd	Town of Nunda
31809 Willett, Robert	172.-2-4.1	79.4	Brokaw Rd	Town of Nunda

## Parcels Included in Ag District #3 by Owner Name

Parcel Owner Name	Tax Map #	Acres	Parcel Address	Town Name
<b>Willey, Rodney &amp; Willey, Jeff 31812</b>				
31812 Willey, Rodney & Willey, Jeff	131.-1-3	28.5	River Rd	Town of MT. Morris
<b>Willsea, Patricia 31821</b>				
31821 Willsea, Patricia	138.-2-39	72.7	6609 Liberty Pole Rd	Town of Springwater
31821 Willsea, Patricia	138.-1-7.1	75.9	Liberty Pole Rd	Town of Sparta
<b>Wilson Dairy &amp; Sheep Farms 31822</b>				
31822 Wilson Dairy & Sheep Farms	225.-1-39	173.6	11507 Canaseraga Rd	Town of Ossian
<b>Wilson, Chris E. 31823</b>				
31823 Wilson, Chris E.	222.-1-16	179.27	10961 Mccurdy Rd	Town of Ossian
31823 Wilson, Chris E.	222.-1-12.11	45.6	Mccurdy Rd	Town of Ossian
<b>Wilson, Robert C. 31824</b>				
31824 Wilson, Robert C.	225.-1-16	18.9	11450 Canaseraga Rd	Town of Ossian
31824 Wilson, Robert C.	225.-1-38.1	116.7	Canaseraga Rd	Town of Ossian
31824 Wilson, Robert C.	225.-1-28	23.9	Canaseraga Rd	Town of Ossian
31824 Wilson, Robert C.	225.-1-10	182.4	Canaseraga Rd	Town of Ossian
31824 Wilson, Robert C.	225.-1-27	10.7	Canaseraga Rd	Town of Ossian
31824 Wilson, Robert C.	225.-1-17.1	171	Canaseraga Rd	Town of Ossian
31824 Wilson, Robert C.	225.-1-11	66.7	Canaseraga Rd	Town of Ossian
31824 Wilson, Robert C.	225.-1-5	55.3	Canaseraga Rd	Town of Ossian
31824 Wilson, Robert C.	222.-1-42.1	269.8	Blank Hill Rd	Town of Ossian
31824 Wilson, Robert C.	225.-1-33	60	Canaseraga Rd	Town of Ossian
<b>Wing, Richard A. 31827</b>				
31827 Wing, Richard A.	140.-1-1.1	216.4	7356 Canadice Rd	Town of Springwater
<b>Winters, Jeffery S. 31829</b>				
31829 Winters, Jeffery S.	115.-1-22	83.9	6562 Creek Rd	Town of MT. Morris
<b>Witkowski, Shawn M. 31831</b>				
31831 Witkowski, Shawn M.	144.-1-1.114	19.99	River Rd	Town of MT. Morris

## Parcels Included in Ag District #3 by Owner Name

Parcel Owner Name	Tax Map #	Acres	Parcel Address	Town Name
<b>Wittig, Geoffrey 31834</b>				
31834 Wittig, Geoffrey	201.-1-58.4	33.5	Mcninch Rd	Town of Ossian
<b>Witzel, Kenneth W. 31835</b>				
31835 Witzel, Kenneth W.	176.-1-58	143.3	Rogers Rd	Town of Sparta
<b>Witzel, Robert R. 31836</b>				
31836 Witzel, Robert R.	176.-1-21.31	68.6	8855 Rogers Rd	Town of Sparta
31836 Witzel, Robert R.	175.-2-28.128	55.38	Reeds Corners Rd	Town of Sparta
<b>Wolcott, Chris D. 31837</b>				
31837 Wolcott, Chris D.	198.-1-31.112	8.6	Telegraph Rd	Town of Nunda
31837 Wolcott, Chris D.	184.-2-18.134	50.5	Meyers Rd	Town of Nunda
31837 Wolcott, Chris D.	184.-2-18.132	9.83	Nunda-Byersville Rd	Town of Nunda
<b>Wolfanger, Jo Ann 31840</b>				
31840 Wolfanger, Jo Ann	165.-1-1	90.5	7614 Marvin Hill Rd	Town of Springwater
<b>Wolfanger, Randy G. 31841</b>				
31841 Wolfanger, Randy G.	151.-1-32.122	49.4	8221 Harpers Ferry Rd	Town of Springwater
<b>Wolfe Irrevocable Trust, Norman &amp; Joanne 318</b>				
31842 Wolfe Irrevocable Trust, Norman & Joanne	202.-1-47.11	73.88	Rowe Rd	Town of Ossian
31842 Wolfe Irrevocable Trust, Norman & Joanne	225.-1-12.115	27.74	11448 Canaseraga Rd	Town of Ossian
<b>Wood, Alan J. 31844</b>				
31844 Wood, Alan J.	185.-1-29	20.4	Nunda-Byersville Rd	Town of Nunda
31844 Wood, Alan J.	185.-1-31	18.8	9217 Scipio Rd	Town of Nunda
31844 Wood, Alan J.	185.-1-35.1	149.4	9257 Scipio Rd	Town of Nunda
<b>Wood, Arin M. 31845</b>				
31845 Wood, Arin M.	184.-1-17.1	39.75	1737 Route 436	Town of Nunda
31845 Wood, Arin M.	183.-1-5	26.7	Route 436	Town of Portage
<b>Wood, Dana Jr 31848</b>				
31848 Wood, Dana Jr	199.-1-35.111	72.6	Barkertown Rd	Town of Nunda



## Parcels Included in Ag District #3 by Owner Name

Parcel Owner Name	Tax Map #	Acres	Parcel Address	Town Name
31848 Wood, Dana Jr	198.-1-55	127.4	Barkertown Rd	Town of Nunda
<b>Woodwise Land Company, LLC 31853</b>				
31853 Woodwise Land Company, LLC	177.-1-26	50.4	County Line Rd	Town of Springwater
31853 Woodwise Land Company, LLC	176.-2-20	113.8	County Line Rd	Town of Springwater
<b>Wright, John 31860</b>				
31860 Wright, John	173.-1-17.115	33.1	Mckay Rd	Town of West Sparta
<b>Yannantuono, Michael P J 31866</b>				
31866 Yannantuono, Michael P J	132.-1-16.1	5	7504 Mt Morris-Nunda Rd	Town of MT. Morris
<b>Yoder, Larry 31867</b>				
31867 Yoder, Larry	176.-2-24	13.3	9011 Story Rd	Town of Springwater
<b>Yorks, Carol S. &amp; Thomas 31868</b>				
31868 Yorks, Carol S.	133.-1-20.11	171.9	7391 Dutch Street Rd	Town of MT. Morris
<b>Young, Roger T. 31872</b>				
31872 Young, Roger T.	132.-1-26.2	41.02	7289 Mt Morris-Nunda Rd	Town of MT. Morris
<b>Zeh, Joyce M. 31874</b>				
31874 Zeh, Joyce M.	208.-1-7.111	18	2265 Gilbert Rd	Town of Nunda
<b>Zwinger, Monika 31879</b>				
31879 Zwinger, Monika	224.-1-18.2	56.1	3789 Scoville Rd	Town of Ossian